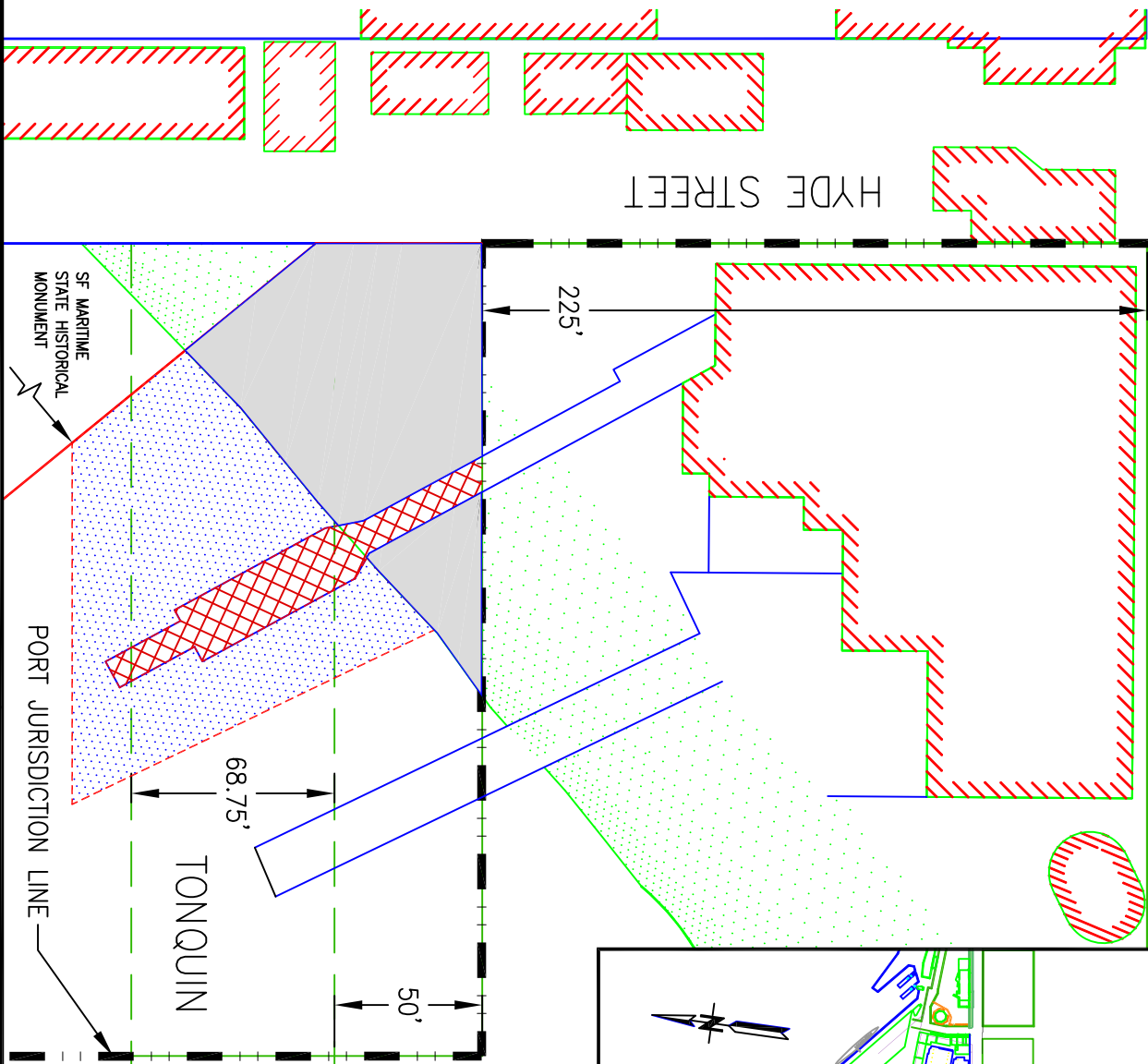


JEFFERSON STREET

HYDE STREET

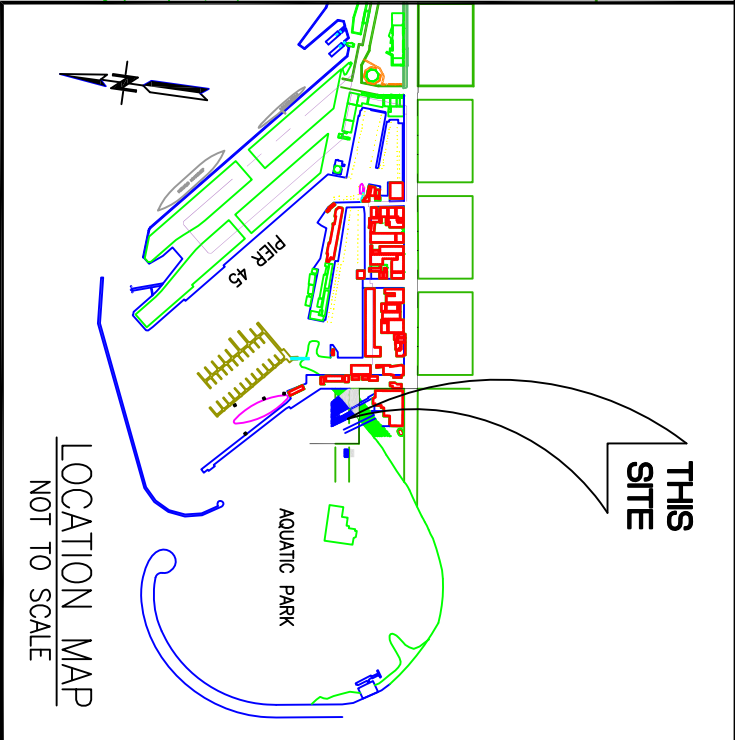
EXHIBIT A



SF MARITIME STATE HISTORICAL MONUMENT

PORT JURISDICTION LINE

TONQUIN STREET



THIS SITE


LOCATION MAP
NOT TO SCALE



LAUNCHING DOCK* = 2,061 Sq Ft
* TRACED FROM AERIAL PHOTO



BEACH AREA* = 3,248 Sq Ft
* TRACED FROM AERIAL PHOTO



SUBMERGED LANDS=8,380 Sq Ft
* TRACED FROM AERIAL PHOTO

TOTAL = 13,689 Sq Ft

M.O.U. NO.
M-13773

SAN FRANCISCO PORT COMMISSION
PORT OF SAN FRANCISCO
DEPARTMENT OF ENGINEERING

TENANT
SFCC RECREATION & PARK DEPARTMENT

DRAWN BY: AMN, ECC	DATE: JAN 26, 2016
CHECKED BY: V. LEE	SCALE: 1" = 50'
PLACE CODE NO. 4000-00	SHEET NO. 1 OF 1 SHEETS

INITIALS: PORT TENANT: DATE: