MCLAREN PARK

VISION PLAN REPORT

APPENDIX

"...UNSPOILED ALPINE JOY IN THE CITY."

- JOHN MCLAREN, 1927

SAN FRANCISCO RECREATION & PARKS

MC LAREN TREASURE HUNT + FUN DAY
Credit: SITELAB urban studio

APPENDIX A:
COMMUNITY ENGAGEMENT

COMMUNITY ENGAGEMENT EVENTS

EVENT	DATE	LOCATION	ATTENDEES
McLaren Collaborative	March 01, 2015	Crocker Amazon Clubhouse	45
McLaren Collaborative	May 01, 2015	Crocker Amazon Clubhouse	45
McLaren Collaborative	July 01, 2015	Crocker Amazon Clubhouse	45
McLaren Collaborative	September 01, 2015	Crocker Amazon Clubhouse	45
McLaren Collaborative	November 01, 2015	Crocker Amazon Clubhouse	45
McLaren Collaborative	February 16, 2016	Crocker Amazon Clubhouse	45
McLaren Collaborative	April 01, 2016	Crocker Amazon Clubhouse	45
Cornerstone Academy principal	May 05, 2016	Cornerstone Academy	2
ER Taylor Principal	May 05, 2016	ER Taylor School	2
SF School Lower Headmaster	May 06, 2016	SF School	2
Vis Valley Elementary School Principal	May 06, 2016	Vis Valley Elementary	2
Vis Valley Middle School Vice Principal	May 10, 2016	Vis Middle School	2
MLK Jr. School Principal	May 10, 2016	MLK, Jr. School	2
McLaren Collaborative	June 01, 2016	Crocker Amazon Clubhouse	45
Portola Neighborhood Assoc.	June 23, 2016	Palega Rec Center	46
McLaren Summer Concert Series	July 20, 2016	Jerry Garcia Amphitheater	55
Treasure Hunt and Fun Day	July 23, 2016	McLaren Park Group Picnic and Playground	276
McLaren Collaborative	September 01, 2016	Crocker Amazon Clubhouse	45
Community Meeting #1	October 01, 2016	McLaren Park Group Picnic and Playground	15
Excelsior Sunday Streets	October 16, 2016	Persia Triangle	155
McLaren Collaborative	October 18, 2016	Crocker Amazon Clubhouse	45
McLaren Summer Concert Series	October 22, 2016	Jerry Garcia Amphitheater	55
Vis Valley Service Providers	November 03, 2016	John McLaren School - Sunnydale	65
Excelsior Collaborative	November 16, 2016	Crocker Amazon Clubhouse	28
Sunnydale Residents (Mercy Housing)	December 16, 2016	Willie Brown Jr. Community Center - Sunnydale Ave.	95
Vis Valley Service Providers	January 05, 2017	John McLaren School - Sunnydale	65
PNA. Art + Beautification Committee	January 17, 2017	FDR Brewing	10
Vis Valley Service Providers	February 02, 2017	John McLaren School - Sunnydale	75
Community Meeting #2	February 04, 2017	Mansell Corridor visitacion Ave and Mansell Street	76
Vista Walk (SPUR)	February 15, 2017	McLaren Park	25
Portola Neighborhood Assoc.	February 23, 2017	Palega Rec Center	45
Trails + Paths Focus Area Workshop #1	February 25, 2017	McLaren Park	65

EVENT	DATE	LOCATION	ATTENDEES
Portola Neighborhood Association	February 23, 2017	Palega Rec Center	45
Sunnydale Residents (Mercy Housing)	March 02, 2017	Willie Brown Jr. Community Center - Sunnydale Ave.	95
Vis Valley Service Providers	March 02, 2017	John McLaren School - Sunnydale	65
Courts Focus Area Workshop	April 01, 2017	Courts at Mansell Street and Shelley Drive	91
Vis Valley Family Celebration	April 11, 2017	Herz Playground	225
Excelsior Colaborative	April 19, 2017	Crocker Amazon Clubhouse	28
Trails + Paths Focus Area Workshop #2	April 08, 2017	Vis Valley Library	56
Group Picnic + Playground Focus Area Workshop #1	May 06, 2017	McLaren Park Group Picnic and Playground	15
Excelsior Planning hosted by Sup Safai	May 06, 2017	Ocean at San Jose Ave (Church)	155
The Village CBO Meeting	May 10, 2017	The Village 1099 Sunnydale Ave.	22
Vis Middle School Principal	May 12, 2017	Vis Middle School	1
McLaren Collaborative	May 16, 2017	Crocker Amazon Clubhouse	35
Roadway Focus Area Workshop	May 23, 2017	Crocker Amazon Clubhouse	25
Group Picnic + Playground Focus Area Workshop #2	June 03, 2017	McLaren Park Group Picnic and Playground	25
Sunnydale Residents (Mercy Housing)	June 08, 2017	Willie Brown Jr. Community Center - Sunnydale Ave.	95
Trails + Paths Focus Area Workshop #3	June 08, 2017	Excelsior Clubhouse at Excelsior Playground	56
D11 Council	June 10, 2017	Ingleside Police Station	15
Portola Neighborhood Association	June 22, 2017	Palega Rec Center	46
Jerry Garcia Amp Focus Area Meeting	June 24, 2017	Jerry Garcia Amphitheater	25
Mclaren Collaborative	July 20, 2017	Crocker Amazon Clubhouse	40
D11 Council	August 12, 2017	Ingleside Police Station	15
Summer Concert Series	August 12, 2017	Jerry Garcia Amphitheater	55
Tai Chi Group (Crocker Amazon)	August 19, 2017	Crocker Amazon Clubhouse	31
Summer Concert Series	August 19, 2017	Jerry Garcia Amphitheater	55
Summer Concert Series	August 26, 2017	Jerry Garcia Amphitheater	55
Vis Valley Planning Alliance	September 09, 2017	Vis Valley Library	15
Felton Family Services	September 15, 2017	Felton Family Services	15
Excelsior Collaborative	September 20, 2017	Crocker Amazon Clubhouse	28
Excelsior Celebration and Sunday Streets	October 01, 2017	Persia Triangle	200
Trail stakeholder meeting in McLaren Park	October 12, 2017	McLaren Park	14
Final Community Workshop	October 17, 2017	The Village 1099 Sunnydale Ave.	72

COMMUNITY MEETING 3
Credit: SITELAB urban studio

APPENDIX B:

MEETINGS + PRESENTATIONS

MCLAREN PARK TREASURE HUNT

WHERE I CAME FROM...
AND HOW I GOT HERE...

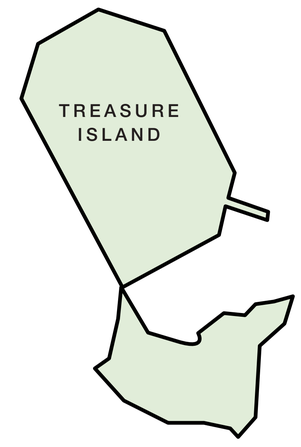

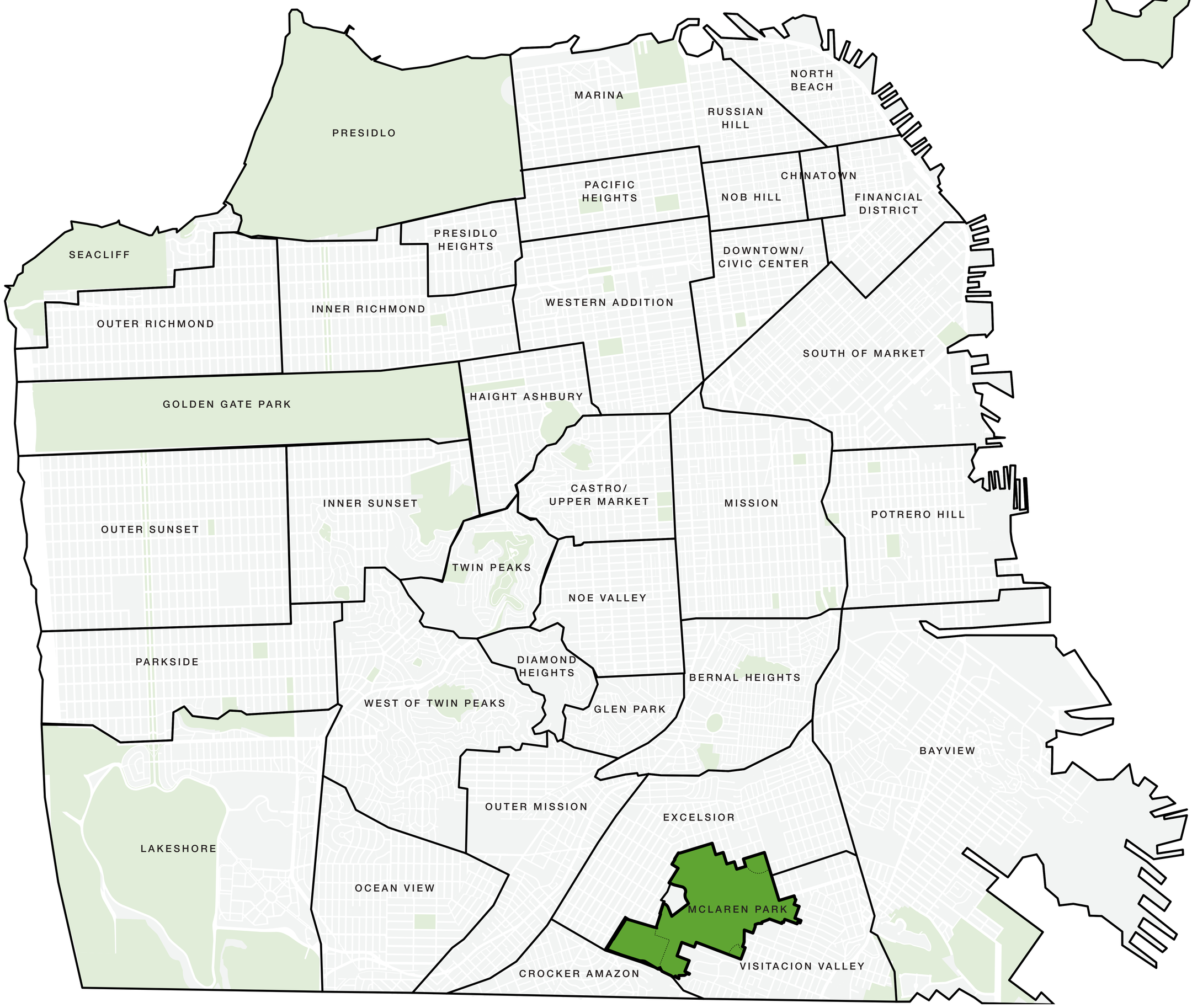

PLACES I LOVE...
PLACES I HAVE NEVER BEEN...

Peaceful
Happy
A Theme fun

WHERE I CAME FROM...
AND HOW I GOT HERE...
TREASURE ISLAND
PRESIDIO
MARINA
NORTH BEACH
RUSSIAN HILL
CHINATOWN
FINANCIAL DISTRICT
PACIFIC HEIGHTS
NOB HILL
PRESIDIO HEIGHTS
DOWNTOWN/ CIVIC CENTER
WESTERN ADDITION
SOUTH OF MARKET
SEACLIFF
INNER RICHMOND
OUTER RICHMOND
HAIGHT ASHBURY
GOLDEN GATE PARK
CASTRO/ UPPER MARKET
MISSION
POTRERO HILL
INNER SUNSET
OUTER SUNSET
TWIN PEAKS
NOE VALLEY
BERNAL HEIGHTS
DIAMOND HEIGHTS
GLEN PARK
PARKSIDE
WEST OF TWIN PEAKS
OUTER MISSION
LAKESHORE
OCEAN VIEW
CROCKER AMAZON
N
WALKING
BIKE
PUBLIC TRANSIT
PERSONAL VEHICLE
TAXI/UBER/ LYFT/ETC
MARIN
CONTRA COSTA
ALAMEDA
SF
SAN MATEO


THE COMPLETE HISTORY of McLAREN PARK...PLEASE ADD YOUR STORIES!
1900
1910
1920
1930
1940
1950
1960
1970
1980
1990
2000
2005
2010
OCT. 1, 2016
REVISION PLAN
COMMUNITY MTG
PLEASE COME!


PLACES I LOVE
PLACES I HAVE NEVER BEEN

PLACES I LOVE...
PLACES I HAVE NEVER BEEN...
UNIVERSITY MOUND RESERVOIRS (COVERED)
GAMBIER PLAZA
YOSEMITE MARSH
WATER TOWER
UPPER RESERVOIR
John Shelley Drive
PHILOSOPHER'S HILL & LABYRINTH
OVERLOOK TOWER
GLENEAGLES GOLF COURSES
Felton
Peru
Gambier
Burrows
Avalon
Bacon
Wayland
Woolsey
Dwight
Olmsted
Mansell
Wilde Ave
Tucker Ave
Campbell
Delta
Rutland
Alteta
Raymond Ave
Visitacion Avenue
Sunnyvale Avenue
Brookdale
Naples
Vienna
Athens
Excelsior
Munich
Brazil
Persia
Russia
Prague
Dublin
Moscow
Italy
STREETS
TRAILS
CHALLENGING TRAILS
PHILOSOPHER'S WAY TRAILS
25' CONTOURS
PLAYGROUND
NATURAL AREA
LANDMARKS
N

McLaren Park Treasure Hunt & Fun Day!

Saturday July 23rd, 10AM!

The Hunt Starts at 10 AM!

Register @: http://bit.ly/mclarenparkproject

SHINTEKI

Treasure Hunt
Face Painting
Mobile Rec
Zumba
Food Tucks
Prizes

Free Mobile Recreation!

Rock Climbing
BMX Biking
Skateboarding
Slack Lining

116 John Shelley Drive
Group Picnic Area
July 23, 2016
10 AM - 2 PM

Stop by our table to learn more about the upcoming planning process for McLaren Park!

Visite a nuestra mesa para aprender más sobre el proceso de planificación para el próximo McLaren Park!

Itigil sa pamamagitan ng aming mga t able para sa karagdagang kaalaman tungkol sa mga paparating proseso ng pagpaplano para sa McLaren Park!

通過我們的餐桌停下來了解更多關於即將到來的規劃過程邁凱輪公園!

نرجوا التوقف عند طاولتنا لتعرف المزيد عن مشروع تحسين منتزه ماك لارين
نحن نرغب بسماع أفكارك

To Register Visit: Http://bit.ly/McLarenParkProject
For More Information Contact Us At:
RecParkCapitalComments@sfgov.org or by phone at 415.575.5654

MCLAREN PARK IS...

My wish
for McLaren Park is:
Mountain Bike Trails
VISIT: bit.ly/McLarenParkProject
#OnlyInMcLaren
GET OUT AND PLAY!
My wish
for McLaren Park is:
Wind screens on Tennis Courts
VISIT: bit.ly/McLarenParkProject
#OnlyInMcLaren
GET OUT AND PLAY!
My wish
for McLaren Park is:
REPAVE THE TRAIL
VISIT: bit.ly/McLarenParkProject
#OnlyInMcLaren
My wish
for McLaren Park is:
MOUNTAIN BIKE TRAILS
VISIT: bit.ly/McLarenParkProject
#OnlyInMcLaren
GET OUT AND PLAY!
My wish
for McLaren Park is:
DOG SWIMMING
VISIT: bit.ly/McLarenParkProject
GET OUT AND PLAY!
My wish
for McLaren Park is:
Be really family bike friendly
(Separated lanes, bike lock posts, easy access from surrounding neighborhoods
more bike lanes!
VISIT: bit.ly/McLarenParkProject
#OnlyInMcLaren
GET OUT AND PLAY!

My wish
for McLaren Park is:
REPAVE THE TRAILS!
VISIT: bit.ly/McLarenParkProject
#OnlyInMcLaren
GET OUT AND PLAY!
My wish
for McLaren Park is:
Frisbee Golf!
VISIT: bit.ly/McLarenParkProject
#OnlyInMcLaren
GET OUT AND PLAY!
My wish
for McLaren Park is:
Be really family bike friendly
(Separated lanes, bike lock posts, easy access from surrounding neighborhoods → more bike lanes!)
VISIT: bit.ly/McLarenParkProject
#OnlyInMcLaren
GET OUT AND PLAY!
My wish
for McLaren Park is:
MODEL ECOLOGY SPONSORED ZERO WASTE PICNIC AREAS IN 5 LANGUAGES WITH COLORCODED BINS
COST EFFECTIVE MODEL THAT COULD BE USED ANYWHERE IN US.
(ALSO, SOME TYPE OF NO DUMPING SUPPORT)
VISIT: bit.ly/McLarenParkProject
#OnlyInMcLaren
GET OUT AND PLAY!

My wish
for McLaren Park is:
mmmm
the DUV.
BIRD WATCHING
VISIT: bit.ly/McLarenParkProject
#OnlyInMcLaren
GET OUT AND PLAY!
My wish
for McLaren Park is:
Beer garden at Golf Club House
#OnlyInMcLaren
GET OUT AND PLAY!
My wish
for McLaren Park is:
A New "Green Waste" Site That is convenient for gardeners but out of site to the public to discourage Dumping.
A "Clipper-for McLaren too"
And a Visitor Center / History Room
#OnlyInMcLaren
GET OUT AND PLAY!
My wish
for McLaren Park is:
• More treasure / scavenger hunts like these thank you
• open Wilde Tower seasonally for climbing, cafe, etc.
• Toastmasters use of amph. theater or poetry
GET OUT AND PLAY!
My wish
for McLaren Park is:
PICK UP THE GARBAGE MORE PROMPTLY!
(I KNOW YOU CAN'T STOP PEOPLE FROM LITTERING...)
VISIT: bit.ly/McLarenParkProject
#OnlyInMcLaren
GET OUT AND PLAY!

PLACES I LOVE...
PLACES I HAVE NEVER BEEN.
GAMBIER PLAZA
WATER TOWER
YOSEMITE MARSH
HIGHEST POINT (615 FT)
WATER TANKS
WILLIE WEBBROOK TOWER
GLENEAGLES GOLF COURSES
"FLYVER'S ROOK"
Russia
Moscow
Italy
Dublin
Brest
Marseille
Toulouse
Lisbon
Madrid
Paris
Prague
Sunnydale Ave
Mansell
Mansell Place
Visitacion Avenue
Visitacion Ave
Raymond Ave
Campbell
Atteta
Delta
Rutland
Wilde Ave
Tioga Ave
Tucker Ave
Brookdale
STREETS
TRAILS
CHALLENGING TRAILS
PHILOSOPHER'S WAY TRAILS
25' CONTOURS
PLAYGROUND
NATURAL AREA
LANDMARKS

MCLAREN PARK TREASURE MAP

COMMUNITY MEETING #1

STATION A – WHAT WE HEARD SO FAR

MCLAREN PARK TREASURE HUNT AND FUN DAY (July 23, 2016)

250 Visitors from

22 Different neighborhoods San Francisco attended to participate in

18 Activities for families, workers and visitors.

MCLAREN PARK IS...

A place for:

RECREATION, FUN, AND WILDLIFE

- "Wildlife and plant guided trails"
- "Activate Wilde Lookout. Maybe cool coffee shop?"
- "Amazing off leash area"
- "Free Zumba at the amphitheater"
- "Chefs cook at group picnic area or off the grid here"

That needs:

IMPROVEMENTS FOR CURRENT AND FUTURE VISITORS

- "Protect McLaren Park for the next generation"
- "Need to clean up pond for animals living there"
- "Way finding signage"

GOALS:

1. Improve access, comfort, and safety
2. Define the right balance between immersive wild and recreation areas
3. Communicate and reinforce a clear park identity

Described as:

A WILD, HIDDEN ASSET, AS ORIGINALLY IMAGINED

"Beautiful, full of amazing adventures, calming"

"A wonderous place for everyone!"

"...Unspoiled alpine joy in the city" --John McLaren, 1927

"Quiet contemplation. My mental health place"

"A gem to the city hidden, but nonetheless shines as bright as any other..."

"A true hidden gem"

"Naturalistic"

STATION B – SITE ANALYSIS

WHAT TYPE OF PARK SHOULD MCLAREN BE?

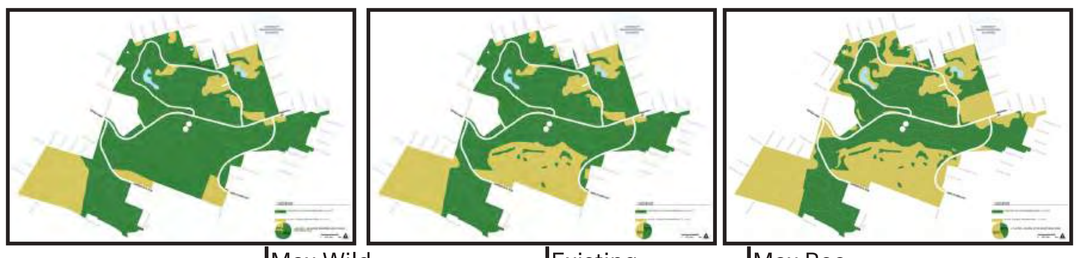

Max Wild
80/20

Existing
52/48

Max Rec
45/55

100% Wild — 50/50 — 100% Recreation

Natural Areas + Slope = Constraints

WHOM SHOULD MCLAREN PARK SERVE?

Typical Traits:
Serves the city
Sports field
Hiking trails
Amphitheater
Culture Venues

Typical Traits:
Smaller and fewer
Neighborhood ammenities
Community gardens
Small playrounds

City Park — ? — ? — ? — Neighborhood Park

WHAT SHAPES MCLAREN'S FUTURE?

Park Boundary

Projects Underway

Existing Structures

THINGS TO CONSIDER

What Makes a City, Neighborhood, or Regional Park?

McLaren Park, 315 acres (4.5 miles from downtown)

- (3) Recreation Center, CA Clubhouse, Sutter Roundhouse, Coffman Pool
- (3) Event Venues, CA Clubhouse, Old Peculiars, Sutter Roundhouse
- (1) Food / Beverage establishment
- (0) Visitor Center
- (0) Education Center
- (1) Pool, Coffman Pool
- (8) Restrooms
- (0) Farm
- (3) Community Gardens
- (0) Botanic Garden
- (1) Natural Area - 162 acres, 52%
- (2) Landmarks, Wilde Overlook, LaGrande Tank
- (2) Lake, McNab Lake - no swimming, McLaren Reservoir
- (1) Golf Course, 9 hole
- (0) Nursery
- (4) Playgrounds
- (6) Soccer Fields
- (6) Baseball Fields
- (3) Bocce Courts
- (6) Basketball Courts
- (11) Tennis Courts
- (3) Dog Play areas
- (1) Skate Park
- (0) Campground
- (13) Picnic facilities
- (0 mile) Horse Trails
- (7 mile) BikingTrails
- (7 mile) WalkingTrails
- (6) Potable water stations

* Pets are allowed in the park
* Transit within .5 miles
* (4) On site parking facilities
HOURS: 5am-12am
24/32

Tilden Regional Park, 2,079 acres
McLaren Park X 6.6 (16 miles from McLaren Park, 14 miles from downtown)

- (0) Recreation Center
- (1) Event Venue, Brazilian Room
- (1) Food / Beverage establishment
- (1) Visitor Center
- (1) Education Center
- (0) Pool
- (25) Restrooms
- (1) Farm, Little Farm
- (0) Community Gardens
- (0) Botanic Garden
- (1) Natural Area- 740 acres, 36%
- (3) Landmarks, Steam Train, Merry Go Round, Inspiration Point
- (2) Lake, Lake Anza- seasonal swimming
- (1) Golf Course, 18 hole
- (1) Nursery, Native Here Nursery
- (1) Playground
- (0) Soccer Fields
- (0) Baseball Fields
- (0) Bocce Courts
- (0) Basketball Courts
- (0) Tennis Courts
- (0) Dog Play areas
- (0) Skate Park
- (3) Campgrounds
- (30) Picnic facilities
- (26 mile) Horse Trails
- (18 mile) BikingTrails
- (39.5 mile) WalkingTrails
- (24) Potable water stations

* Pets are allowed in specific areas of the park
* Transit within park on weekends
* (11) On site parking facility
HOURS: 5am-10 pm, 24 hrs @ camps
21/32



San Bruno Mountain State Park, 2,416 acres
McLaren Park X 7.4 (1/2 mile from McLaren Park, 6.5 miles from downtown)

- (0) Recreation Center
- (0) Event Venue
- (0) Food / Beverage establishment
- (0) Visitor Center
- (0) Education Center
- (0) Pool, Coffman Pool
- (1) Restroom
- (0) Farm
- (0) Community Gardens
- (0) Botanic Garden
- (1) Natural Area - 2,416, 100%
- (1) Landmark, 360 panoramic view from Ridge Trail
- (0) Lake
- (0) Golf Course
- (0) Nursery
- (0) Playgrounds
- (0) Soccer Fields
- (0) Baseball Fields
- (0) Bocce Courts
- (0) Basketball Courts
- (0) Tennis Courts
- (0) Dog Play areas
- (0) Skate Park
- (1) Campground
- (2) Picnic facilities
- (9 mile) Horse Trails
- (12 mile) BikingTrails
- (12 mile) WalkingTrails
- (1) Potable water stations

* Pets are not allowed in the park
* No Transit within .5 miles
* (3) On site parking facility
HOURS: 8am-10 pm, 24 hrs.@ camps
10/32

Golden Gate Park, 1,017 acres
McLaren Park X 3.2 (4.5 miles from McLaren Park, 3.5 miles from downtown)

- (7) Recreation Centers
- (4) Food / Beverage establishment, multiple nearby establishments
- (1) Visitor Center, unguided - Beach Chalet
- (7) Education/Culture Centers
- (0) Pool
- (17) Restrooms
- (0) Farm
- (1) Community Gardens
- (1) Botanic Garden
- (1) Natural Area- 22 acres, 2%
- (10) Landmarks - Dutch Windmills, CAC, De Young Museum, Sharon Arts Building, Merry Go Round, Stowe Lake, Bison Paddock, Beach Chalet, Japanese Tea Garden, Conservatory of Flowers
- (12) Lake / Pond - Stowe Lake - boating
- (1) Golf Course, 9 hole
- (1) Nursery
- (4) Playgrounds
- (11) Soccer Fields, (1 Football)
- (2) Baseball Fields
- (12) Bocce Courts (Lawn Bowling)
- (2) Basketball Courts, (1 indoors)
- (21) Tennis Courts
- (4) Dog Play areas
- (1) Skate Park
- (0) Campgrounds
- (24) Picnic facilities
- (0 mile) Horse Trails
- (4 mile) BikingTrails
- (17 mile) WalkingTrails
- (20) Potable water stations

* Pets are allowed in the park
* Transit within park on weekends & within .15 miles
* (9) On site parking facility
HOURS: 5am–midnight
27/32



Presidio of San Francisco, 1,491 acres
McLaren Park X 4.7 (6 miles from McLaren Park, 2.5 miles from downtown)

- (15) Recreation Centers, 12 private
- (27) Event Venues
- (16) Food / Beverage establishment
- (5) Education/Culture Centers
- (2) Pools, 1 private (la petite baleen)
- (9) Restrooms
- (0) Farm
- (2) Community Garden
- (0) Botanic Garden
- (7) Natural Area - 384 acres, 25%
- (3) Landmarks, Golden Gate Bridge, Main Parade Ground, Pacific Ocean
- (3) Lake & Beach- Mountain Lake - no swimming / Crissy, Baker & China Beach - swimming
- (1) Golf Course, 18 hole
- (1) Nursery, Presidio NPN
- (2) Playgrounds
- (1) Soccer Field (planned)
- (4) Baseball Fields
- (8) Bocce Courts
- (3) Basketball Courts
- (13) Tennis Courts
- (1) Dog Play area
- (0) Skate Park
- (1) Campground
- (8) Picnic facilities, expansive lawns for flexible use + picnic
- (0 mile) Horse Trails
- (15 mile) BikingTrails
- (24 mile) WalkingTrails
- (16) Potable water stations

* Pets are allowed in the park
* Transit center within park
* (28) On site parking facility
HOURS: 24 hours a day
27/32



Dolores Park, 16 acres
McLaren Park X .05 (3 miles from McLaren Park, 2 miles from downtown)

- (0) Recreation Center
- (0) Event Venue
- (0) Food / Beverage establishment, adjacent establishments available
- (0) Visitor Center
- (0) Education Center
- (0) Pool, Coffman Pool
- (2) Restrooms
- (0) Farm
- (0) Community Gardens
- (0) Botanic Garden
- (0) Natural Area
- (1) Landmarks, expansive lawn with view to San Francisco
- (0) Lake
- (0) Golf Course
- (0) Nursery
- (1) Playground
- (1) Multi-use Court
- (0) Soccer Fields
- (0) Baseball Fields
- (0) Bocce Courts
- (2) Basketball Court, 1 multi-use
- (6) Tennis Courts
- (1) Dog Play area
- (0) Skate Park
- (1) Picnic facility
- (0 mile) Horse Trails
- (1 mile) BikingTrails
- (1 mile) WalkingTrails
- (1) Potable water station

* Pets are allowed in the park
* Transit within the park
* (0) On site parking facility
HOURS: 6am-10pm
13/32



Glen Canyon Park, 78 acres
McLaren Park X .25 (2 miles from McLaren Park, 4 miles from downtown)

- (1) Recreation Center, Glen Park Recreation Center
- (1) Event Venue, Glen Park Recreation Center
- (0) Food / Beverage establishment
- (0) Visitor Center
- (1) Education Center, Glenridge Nursery Cooperative (private)
- (0) Pool
- (2) Restrooms
- (0) Farm
- (1) Community Gardens
- (0) Botanic Garden
- (1) Natural Area-55 acres, 71%
- (2) Landmarks, Saddle Rock, Glen Canyon Viewpoint
- (1) Creek, Islais Creek - no swimming
- (0) Golf Course
- (0) Nursery
- (2) Playgrounds
- (0) Soccer Fields
- (3) Baseball Fields
- (0) Bocce Courts
- (0) Basketball Courts
- (3) Tennis Courts
- (0) Dog Play area
- (0) Skate Park
- (1) Picnic facility
- (0 mile) Horse Trails
- (1.5 mile) BikingTrails
- (3.7 mile) WalkingTrails
- (3) Potable water stations

* Pets are allowed in the park
* Transit within .25 miles
* (1) On site parking facility
HOURS: 5am–midnight
17/32

Community Workshop #1
October 1st 2016

SAN FRANCISCO RECREATION & PARKS

STATIONC-ACTIVATION&SAFETY

SIGHTLINES&WAYFINDING

ACTIVE AREAS

MAINTENANCE & PERCEPTION OF CARE

ENFORCEMENT



TRAFFIC CALMING



MCLAREN PARK,
EXISTING CONDITIONS

PEDESTRIANCROSSING&BICYCLEPATHS,
PROSPECT PARK

MANSELL CORRIDOR IMPROVEMENTS

OPENING SOON

MORE ROAD DIETS

POSSIBLEEXPANSIONOFPEDESTRIANFRIENDLY
STREETS AND SHARED WAYS

Community Workshop #1
October 1st 2016

SAN FRANCISCO RECREATION & PARKS

STATION D - IDENTITY

IMMERSIVE WILD





PANORAMIC VIEWS



LANDMARKS




COMMUNITY STEWARDSHIP

DIVERSE PLAY

HIDDEN DISCOVERIES

Community Workshop #1
October 1st 2016

SAN FRANCISCO RECREATION & PARKS

STATION D - IDENTITY

IMMERSIVE WILD






PANORAMIC VIEWS



LANDMARKS




COMMUNITY STEWARDSHIP

DIVERSE PLAY

HIDDEN DISCOVERIES

Community Workshop #1
October 1st 2016

SAN FRANCISCO RECREATION & PARKS

STATION E - PROGRAMMING

climbing

food trucks in the park

treetop play

overlook

wayfinding

permanent restrooms


zip lines

repurpose an existing park building for environmental center or kiosk


stargazing


sculptural slide

informal fitness equipment

art in the park


dog course

Community Workshop #1
October 1st 2016

SAN FRANCISCO RECREATION & PARKS

STATION E - PROGRAMMING

musical art

improved / new mountain biking

cafe kiosk

gateways / edges

more bike park

bicycle share program

hillside play



multi use courts

water bottle stations + art

improved jerry garcia ampitheater

native habitat restoration

ornamental gardens

camping

wayfinding model

Community Workshop #1
October 1st 2016

SAN FRANCISCO RECREATION & PARKS

STATION E - PROGRAMMING

habitat sculpture

stewardship

creek restoration

tai-chi garden

adventure course

multi-use trails

concrete slides

large flexible lawn

plant nursery

improved/ new community gardens

play forts

natural play

observation deck

beer garden

Community Workshop #1
October 1st 2016

SAN FRANCISCO RECREATION & PARKS

STATION F – POINTS OF INTEREST

La Grande Tank

Yosemite Marsh

Group Picnic Area

Upper Reservoir

Jerry Garcia Amphitheater

Redwood Grove



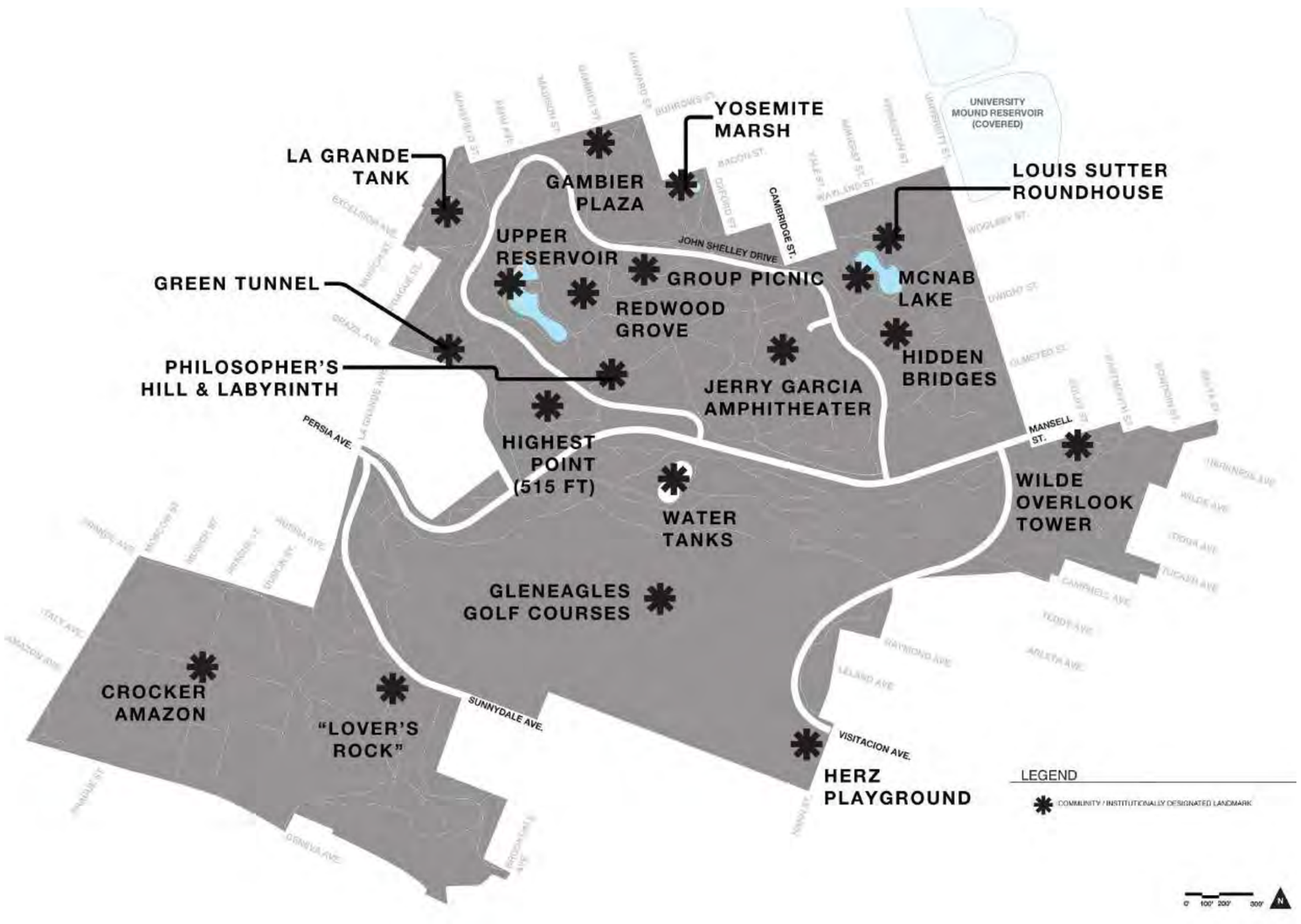

Labyrinth

Wilde Overlook Tower

Crocker Amazon

"Lover's Rock"

Gleneagles Golf Courses

STATIONG-GATEWAYS&EDGES

ENTRY POINTS

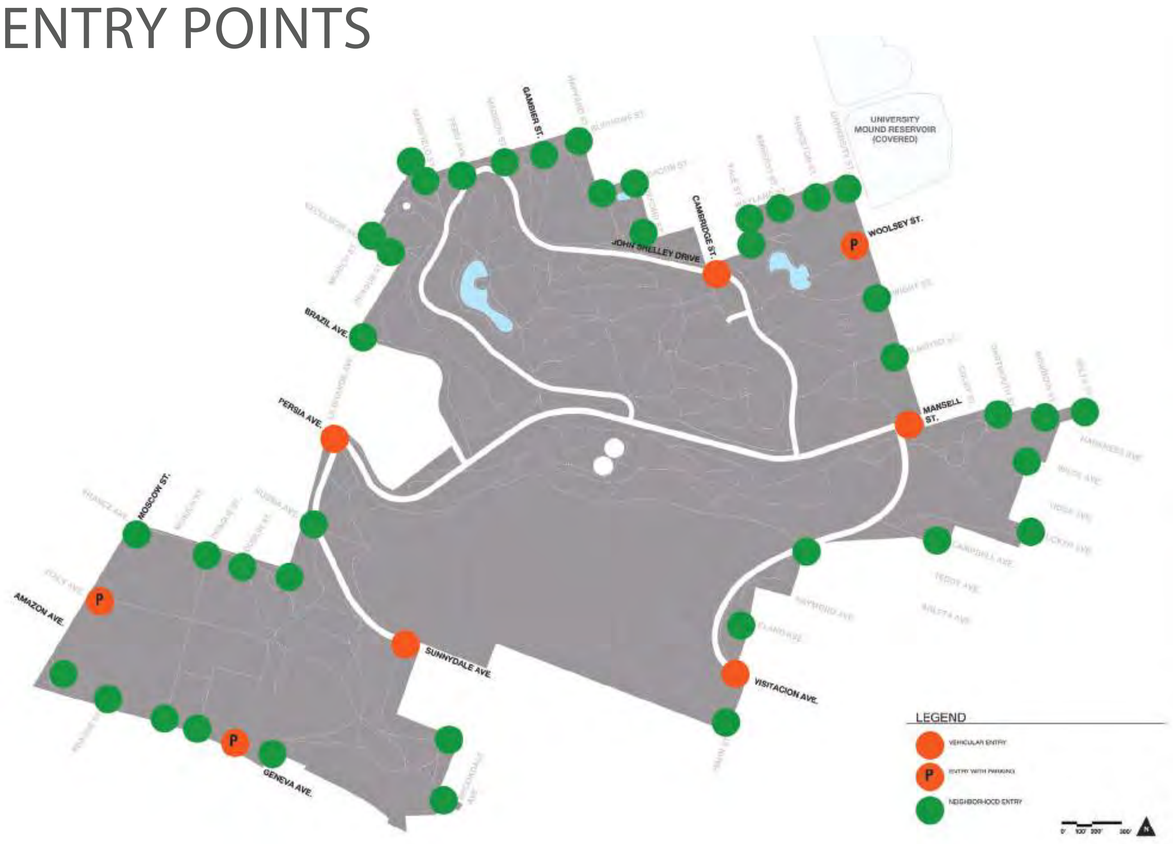

EXISTING EDGES

POTENTIALEDGES

PHOTOS OF EXISTING ENTRY POINTS

IMAGES FOR POTENTIAL GATEWAYS

PHOTOS OF EXISTING EDGES

Back Yards

School Yard Edges

Undefined

Street Edges

PRECEDENTSFORPOTENTIALEDGES



Community Workshop #1
October 1st 2016

SAN FRANCISCO RECREATION & PARKS

STATION H – CONNECTIVITY

Existing Connectivity

Philosopher's Way Trail

Connecting Points of Interest

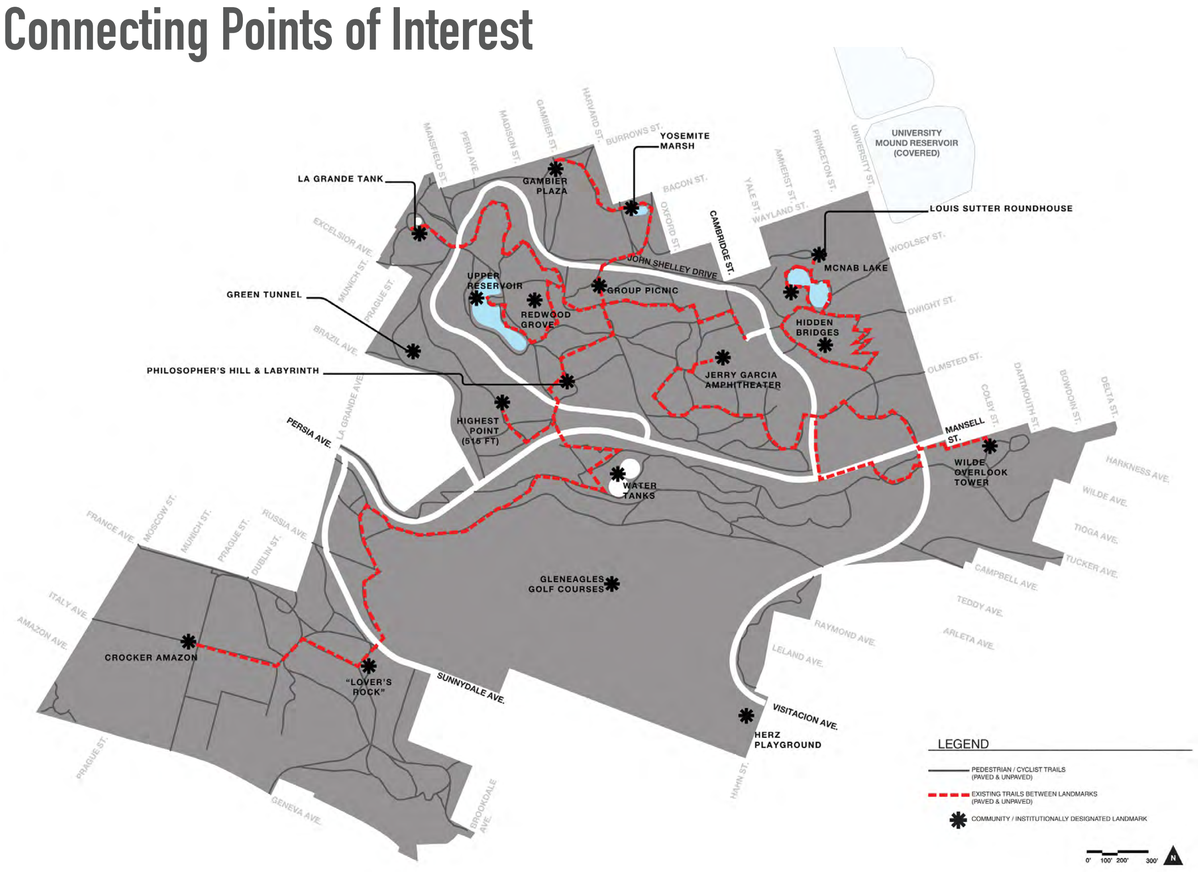

Unmarked Connection Point, Poor Wayfinding

Overlook Point of Interest



Vehicular Connections



Disrupted Pedestrian Connections



Community Workshop #1
October 1st 2016

SAN FRANCISCO RECREATION & PARKS

*** PLEASE TELL US MORE ON THE BACK

MY PLAN FOR MCLAREN PARK...

NAME:

NEAREST INTERSECTION TO YOUR HOME:

CONTACT INFORMATION (OPTIONAL):

Station 1 - Welcome station

- Register and Learn about the fun day.
- How did you get here? please tell us more on the back.

drive — walk — bike — transit

Station 2 - Site Analysis station

- Circle your preferred wild-active ratio

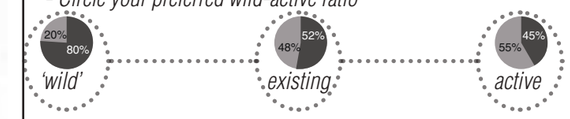

- Decide if you think McLaren Park should be a park for the whole city, or a park for the Neighborhood?

100% city park — 50/50% — 100% neighborhood park

Station 3 - Activation & Safety station

-Bubble in green for places you feel safe
-Bubble in red for places you feel less safe
-Briefly tell us why on the back.

Station 4 - Identity station

-Choose the top three characteristics that describe McLaren Park's essential qualities. Please tell us why on the back.

1.
2.
3.

Station 5 - Programming station

-Select new programs that support your identity filter & place them onto the locations you feel best fit with your plan for McLaren Park.

Station 6 - Points of Interest station

-Pick up your three gold stars and mark the points of interest you would prioritize for improvements.
-Briefly tell us why on the back.

Station 7 - Gateways & Edges station

-Pick the top three important gateways and tell us why.

-Highlight the edges most in need of improvement and tell us how.

Station 8 - Connectivity station

-Design a path.
Where does it go?

What does it connect?

Why?

Station 1 - Welcome station

1a- Tell us how you arrived, and what your journey was like?

Station 2 - Site Analysis station

2a- Which ratio did you select? the wild , existing, or active?
2b- What amount more should be made active, why and with what?

Station 3 - Activation & Safety station

3a- Why did you highlight the areas in red or green bubbles?
3b- Is it an ongoing or isolated issue?
3c- How do you think it could be resolved?
3d- Tell us more.

Station 4 - Identity station

4a- What top three qualities did you select and why?

Station 5 - Programming station

5a- What new programs did you select to add to McLaren Park and why?
5b- Are there any additional programs that were not mentioned that you would like to see added?

Station 6 - Points of Interest station

6a- What Points of Interest did you select and why?
6b- Should these points be highlighted for neighbors, or people from the City of San Francisco and abroad? Why?
6c- Were there any areas that were not listed that you feel should be included and why?

Station 7 - Gateways & Edges station

7a- What Gateways did you select and why?
7b- Why are these gateways important?
7c- What edges did you select and why?
7d- Why are these edges important?
7e- How would you improve these gateways and edges?

Station 8 - Connectivity station

8a- Where does your path go?
8b- What does it connect?
8c- Why should this path be improved or created?
- How should it be improved or constructed?

M Y P L A N F O R M C L A R E N P A R K . . .

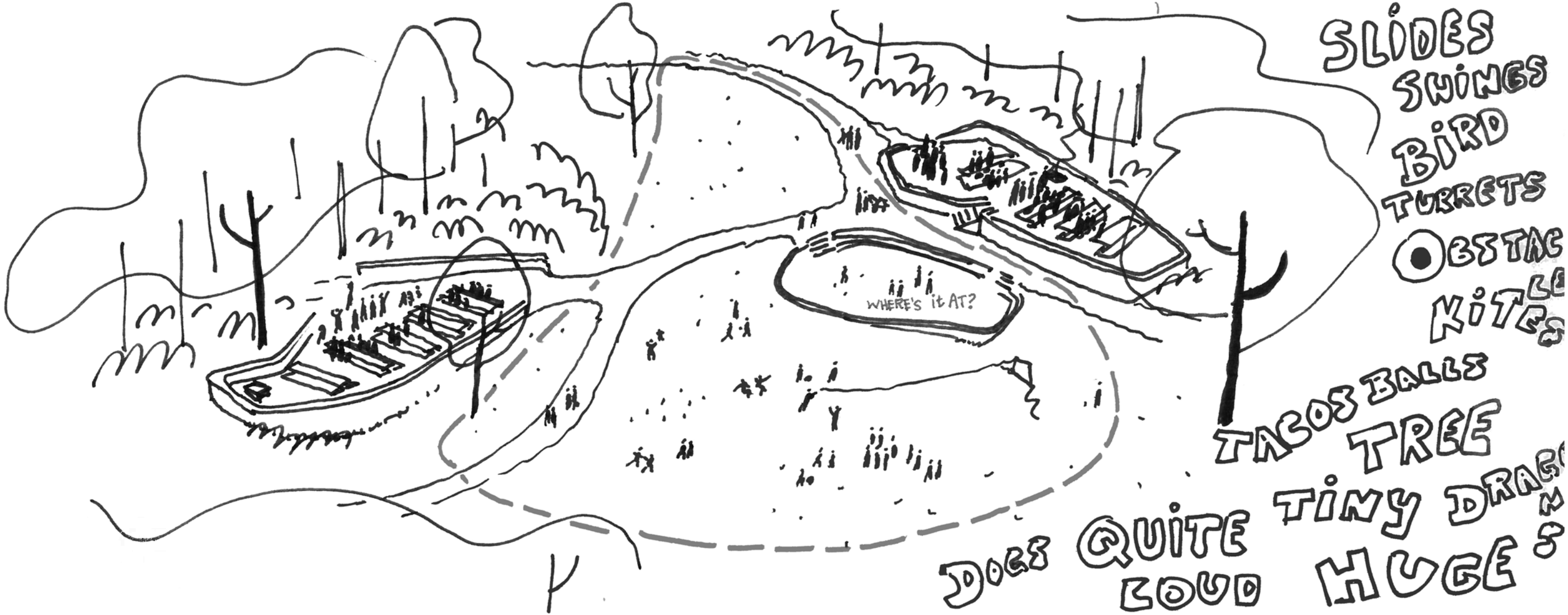
SLIDES
SWINGS
BIRD
TURRETS
OBSTACLE
KITES
WHERE'S IT AT?
TACOS BALLS
TREE
TINY DRAGONS
DOGS
QUITE
LOUD
HUGE

COMMUNITY MEETING #2
MANSELL OPENING

MCLAREN PARK
PLANNING PROCESS

McLaren Park has received $10 million dollars of the 2012 San Francisco Clean and Safe Neighborhood Parks Bond to spend across 300 acres of park land.

250 visitors joined us for the McLaren Park Treasure Hunt and Fun Day for 22 neighborhoods

MCLAREN PARK TREASURE HUNT
JULY 23, 2016

RECREATION & PARK DEPT. MEETING
SEPTEMBER 16, 2016

113 visitors attended and participated in the McLaren Park Community Meeting

88% of participants prefered the park to as wild or more

The top 3 categories for McLaren Parks identity were **Immersive Wild, Diverse Play, & Panoramic Views**

COMMUNITY MEETING 1
OCTOBER 01, 2016

COMMUNITY MEETING 2 MANSELL OPENING
DECEMBER 11, 2016

Recreation & Park Dept. Meeting 2
Janurary 2017
Review Plan Framework & Priority Projects concepts

Design
Refine Framework Plan & refine Priority Projects concepts

Launch Event
Present Plan for McLaren

Community Meeting 3
Feburary 2017
Present draft framework & develop focus groups on Priority Projects

Recreation & Park Dept. Meeting 3 & 4
Review Framework & Priority Projects
Review Plan Report

NEXT STEPS

MCLAREN PARK TREASURE HUNT

THANK YOU!
to the 250 visitors
who joined us for the...

McLaren Park Treasure Hunt & Fun Day

WE ASKED YOU TO DESCRIBE
WHAT MCLAREN PARK IS TO *you...*

"Naturalistic"
"Quiet contemplation"
"A true hidden gem"
"A wonderous place for everyone!"
"A gem to the city hidden, but nonetheless shines as bright as any other..."
"My mental health place"
"Beautiful, full of amazing adventures, calming"
"...Unspoiled alpine joy in the city"
– John McLaren, 1927

VISITORS CAME FROM

22 NEIGHBORHOODS
AND PARTICIPATED IN 18 ACTIVITIES
FOR FAMILIES, WORKERS & VISITORS

WITH YOUR HELP
WE FOUND THAT MCLAREN PARK IS A PLACE FOR
recreation, fun & wildlife
THAT NEEDS
improvements for current & future visitors

COMMUNITY MEETING ①

THE RESULTS ARE IN!

THANK YOU
TO THE 150+ PEOPLE
who attended and participated in the
McLaren Park community meeting

Collaborative Map for the
McLaren community meeting

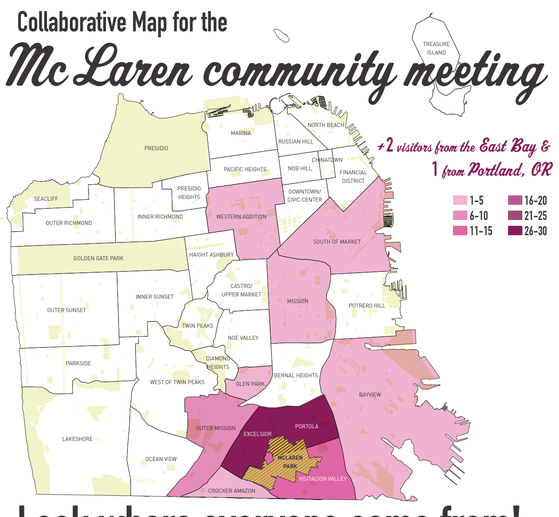

Look where everyone came from!

BASED ON SURVEY RESPONSES
here's a few comments we heard about the parks identity:

a valuable natural resource for the city
it's a great park to reflect in
Wild!
natural areas define the park
habitat for animals
I love the secret paths of the park!
unique wild escape from the city
art or special nooks make it magical
lots of trees and not a lot of buildings

TELL US WHAT WE MISSED...

YOU'VE IDENTIFIED THE NEED FOR A BALANCE BETWEEN
WILD & RECREATION

Pro-Wild
- Opportunity for educating children and adults about ecology
- We are the city's lungs
- Escape from urban affairs
- Rare opportunity to be wild

83%
same or more wild as today!

Pro-Recreation
- Bring more people to the park
- More funding and attention
- Take advantage of this resource
- Increase park usage and visibility

We asked you whether McLaren Park should be a park for the *whole city* or a park for the *neighborhood*
you said...

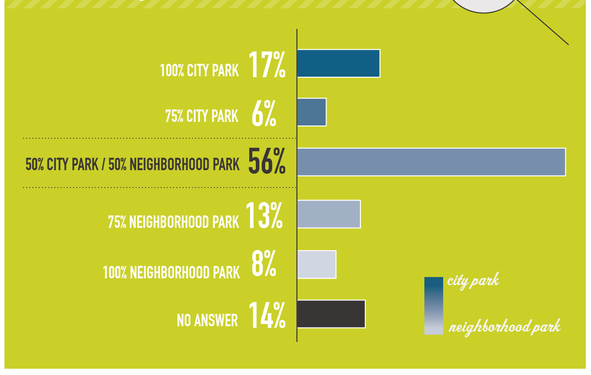

BASED ON SURVEY RESPONSES
56% PREFERRED THE PARK TO BE SPLIT BETWEEN NEIGHBORHOOD & CITY USES

I want to share my park with the world, but still want it to feel like it's ours!
It feels like a neighborhood park, but I think that's because people in the city don't know about it.
...location and topography make it more of a multi neighborhood park

you wrote
107 VISIONS
for the identity of
McLaren Park

WHAT IS THE *identity* OF MCLAREN PARK TO *you*?

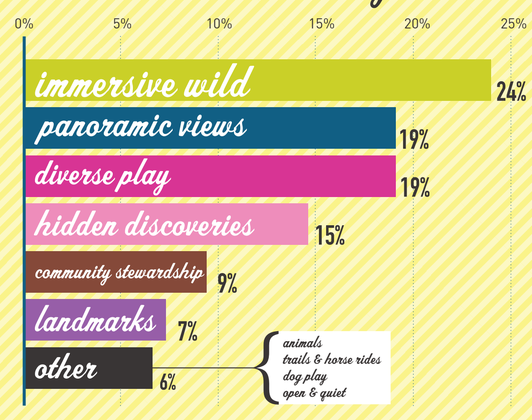

HERE IS A BREAKDOWN OF YOUR
insights & ideas BY TYPE

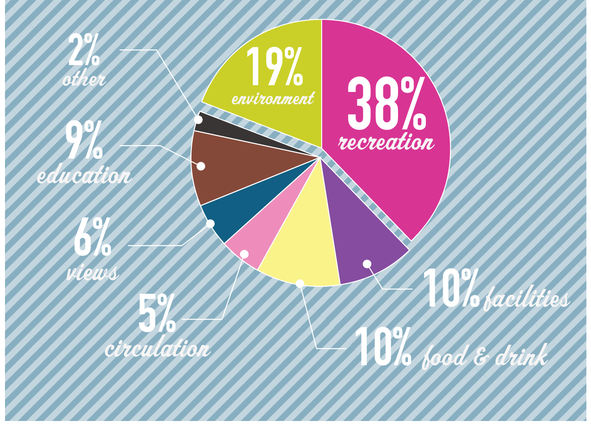

WE ASKED WHAT PROGRAMS AND/OR IMPROVEMENTS SUPPORT YOUR *identity* FOR MCLAREN PARK

Biking gives a safe place for kids to ride.
I want my kids to be able to play, ride bikes, and explore the park safely.

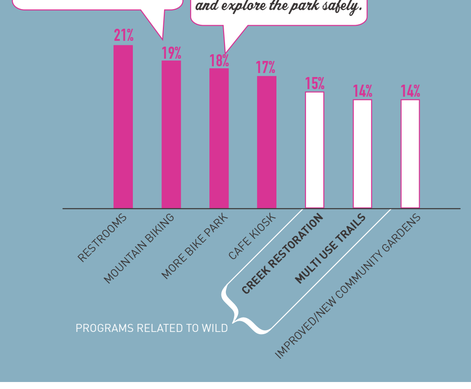

YOU SHARED 113 BIG IDEAS!

A LOOK AT SOME OF YOUR
insights & ideas

DID WE HEAR YOU CORRECTLY?

Do you agree? If not, tell us why

Name:	Phone:

Email:

VISION PLAN GOALS

A. Engage the community to define and develop an identity for McLaren Park

YES / NO	

B. Develop a plan and design principles to build a community supported vision

YES / NO	

C. Balance neighborhood and city use of McLaren Park while protecting the unique Natural Areas

YES / NO	

D. Invest the 2012 Bond in priority projects that support the shared vision for McLaren's future

YES / NO	

E. Position McLaren Park for future investment

YES / NO	

VISION PLAN PRINCIPLES + OBJECTIVES

1. Maintain the natural landscape of McLaren Park

YES / NO	

2. Enhance McLaren Park's panoramic views

YES / NO	

3. Create and build on the diverse play opportunities available in McLaren Park

YES / NO	

4. Enhance community access into and through McLaren Park

YES / NO	

PRIORITIZING NEXT STEPS

Help us prioritize these efforts

FOCUS GROUPS ON KEY PARK ISSUES

We need focus group members to help us turn park issues into projects. Would you like to participate?

Check the box if you are interested in participating in the focus group

- ☐ Improve trails and paths
- ☐ Enhance vista points
- ☐ Improve park entrances
- ☐ Improve courts for diverse uses

Comments:

PARK PROJECTS

(Please rank in order of highest priority - 1 for highest, 5 for lowest)

The following park projects are clearly defined, but need to be prioritized. Which ones should receive 2012 Bond money?

- ☐ Expand Group Picnic area and add playground
  - ☐ Check the box if you are interested in participating in this workshop
- ☐ Improve Jerry Garcia Amphitheater
  - ☐ Check the box if you are interested in participating in this workshop
- ☐ Upper Reservoir landscape and picnic improvements
  - Funding improvements towards additional planting, seating, picnic areas and signage will enhance the upper reservoir
- ☐ Increase budget of McLaren Community Garden
  - Additional funding could enhance and add elements to the community garden design
- ☐ Design+Build Bike Park phase 2
  - Bike Park Phase 2 is not yet funded. Prioritizing this project could build the phase 2 concept plans

Comments:

ROADWAY PROJECTS

(Please rank in order of highest priority - 1 for highest, 3 for lowest)

Potential roadway projects require coordination with other city agencies. Which ones should be prioritized?

- ☐ Improve pedestrian and bike safety on John F Shelley Drive
- ☐ Improve pedestrian and bike safety on Sunnydale Avenue
- ☐ Improve pedestrian and bike safety on Visitacion Avenue

Comments:

DID WE HEAR YOU CORRECTLY?

VISION PLAN GOALS

A. Engage the community to define and develop an identity for McLaren Park

B. Develop a plan and design principles to build a **community supported vision**

C. Balance neighborhood and city use of McLaren Park while protecting the unique natural features

D. Invest the 2012 Bond in priority projects that support the **shared vision** for **McLaren Park's** future

E. Position McLaren Park for future investment

VISION PLAN PRINCIPLES AND OBJECTIVES

1. Maintain the **natural landscape** of McLaren Park

   Objectives:

   a. Identify areas to be maintained and improved as important Natural Areas
   b. Develop design guidelines to support the immersive wild (natural landscape) experience
   c. Develop signage and design strategies to educate the community on the value of the Natural Areas

2. Enhance McLaren Park's **panoramic views**

   Objectives:

   a. Identify key panoramic views to protect and enhance
   b. Develop design guidelines to protect and frame key views

3. Create and build on the **diverse play** opportunities available in McLaren Park

   Objectives:

   a. Identify types of diverse play that are well suited for McLaren Park
   b. Identify locations to integrate diverse play into McLaren Park

4. Enhance **community access** into and through McLaren Park

   Objectives:

   a. Design a clear trail and pathway network
   b. Develop a signage and way-finding strategy to increase navigability and provide ecological education
   c. Design guidelines for hiking, biking, and running pathways

PARK IMPROVEMENTS

PARK IMPROVEMENTS

Focus Groups on Key Park Issues

A number of park wide improvements for McLaren Park were identified during the community outreach. Focus groups will be held throughout the process to craft a conversation on how to develop these areas into projects. If you are interested in participating in these focus groups, let us know on your feedback form.

Park Projects

These projects were identified through the community outreach with greater detail. Some of these projects are already underway or have committed partnerships. For projects underway, additional funding could be given to those projects from the 2012 Bond to enhance current plans or complete future phases. Tell us what you think on your feedback form.

Roadway Projects

Partnership projects are projects identified in the community outreach that would require partnerships with additional city agencies to complete. These projects could be included in the McLaren Park Vision Plan and flagged for collaboration.

MCLAREN PARK MAP

FOCUS GROUPS ON KEY PARK ISSUES

Through a community-driven process, a number of park wide improvements for McLaren Park were identified. Focus groups will be held throughout the process to craft a conversation on how to develop these areas into projects.

IMPROVE TRAILS AND PATHS

ENHANCE VISTA POINTS

ENHANCE PARK ENTRANCES

IMPROVE COURTS FOR DIVERSE USES

PRINCIPLES	OBJECTIVES			
1. Maintain the natural landscape of McLaren Park	• Delineate Natural Areas • Develop ecological interpretive signage • Enhance native vegetation	• Provide ecological interpretive signage at existing vista points	• Enhance the immersive quality around the edge of the park while maintaining safety and visibility • Use planting to provide clear park edges to improve park legibility from other parts of the city	• Integrate ecology and planting into the adjacent spaces around the courts to provide a sense of enclosure
2. Enhance McLaren Park's panoramic views	• Guide careful screening and pruning to enhance views along trail network • Create moments along trails to stop and enjoy views	• Identify key views to be protected and enhanced • Provide seating and spaces to enjoy the key views, unique to each location • Guide careful screening and pruning to enhance views along trail network	• Integrate key views into the gateway experiences into the park	• Locate play courts to maximize available views
3. Create and build on the diverse play opportunities available in McLaren Park	• Reconcile overlap of trails with off leash dog areas • Provide opportunity for cross country running • Provide opportunity for mountain biking • Improve hiking trails	• Locate play areas to maximize available views	• Use neighborhood recreation hubs at the edges of the park as attractors and gateways into McLaren Park	• Enhance the existing sport courts to provide more diverse use • Provide additional amenities to support longer use of courts, including lighting and restrooms • Renovate existing courts in poor condition • Allow for pickle ball and tai chi on courts
4. Enhance community access into and through McLaren Park	• Create clear trail connections from neighborhoods • Improve paving and surface quality • Provide amenities and way-finding signage to enhance safety/perception of safety	• Create signage and way-finding to help identify the location of key views • Use vista points to orient people to the surrounding neighborhoods and park features	• Create trail heads at the park edges that connect to the larger trail network • Improve visibility along access trails into the park • Connect neighborhoods to the park with pathways, trails and signed entrances.	• Provide clear and safe pathways to courts with signage and way-finding • Increase accessibility and paving quality of courts

PARK PROJECTS

These projects were clearly identified through the community outreach with greater detail. Some of these projects are already underway or have committed partnerships. For projects underway, additional funding could be given to those projects from the 2012 Bond to enhance current plans or complete future phases.

EXPAND GROUP PICNIC AREA AND ADD PLAYGROUND

NOTE: These projects will have community workshops to review concept plans

IMPROVE JERRY GARCIA AMPHITHEATER

NOTE: These projects will have community workshops to review concept plans

UPPER RESERVOIR LANDSCAPE AND PICNIC IMPROVEMENTS

The Recreation and Parks Department has recently made infrastructure improvements to the Upper Reservoir, which include renovating the pump house, replacing the pump, controllers, and screens. Additionally, the reservoir was cleaned by maintenance staff. Future improvements at the Upper Reservoir may include new landscaping and renovating picnic areas and pathways.

INCREASE BUDGET OF MCLAREN COMMUNITY GARDEN

The McLaren Community Garden is currently in the design phase. Construction may begin in Fall of 2017 but is dependent on coordination with an adjacent project being built by the Public Utilities Commission. With additional funding, the current design could be enhanced to include a greenhouse, more gathering spaces for children, improved site furnishings, and possibly a garden expansion.

DESIGN AND BUILD BIKE PARK PHASE 2

Phase I of the Bike Park is fully funded and construction is schedule to begin in Feb 2017 and be complete by summer 2017. The Bike Park is for mountain bikes and BMX bikes (non-motorized bicycles). Phase I includes a family cycling perimeter trail, an interior dirt track, and a picnic area with tables and benches. There is a concept design for Phase II, which include terrain and wooden platform features for intermediate and advanced cyclists. There is no funding or schedule identified for Phase II.

PRINCIPLES	OBJECTIVES				
1. Maintain the natural landscape of McLaren Park	• Enhance native vegetation • Create a nature inspired playground	• Restore and integrate creek into the amphitheater site • Frame amphitheater with tree grove	• Improve planting around reservoir	• Use native plants and natural materials • Promote low water use	• Use native plants and natural materials • Plant trees at the site
2. Enhance McLaren Park's panoramic views	• Frame views from picnic areas towards the Dogpatch Neighborhood and the East Bay	• Provide spaces at the ridge to enjoy views	• Provide seating area at pump station with views into adjacent tree grove	• Locate seating and picnic tables to maximize available views	• Locate seating and picnic tables to maximize available views
3. Create and build on the diverse play opportunities available in McLaren Park	• Create a nature inspired playground • Explore adding accessible public restrooms near play areas • Renovate two existing group picnic areas	• Provide a fence design for improved event management • Increase number of events • Provide infrastructure for concessions • Increase capacity	• Improve existing picnic areas • Improve and maintain trail around the reservoir	• Create a larger garden that would allow more people to garden • Enhance the design to allow for a greenhouse and more gathering spaces for educational programs	• Build phase II of the Bike Park to double the square footage of phase I and allow for more challenging rides for intermediate and advanced cyclists • The Recreation and Parks Department plans to re-purpose the adjacent building at 2050 Sunnydale Ave as a home for Bike Park programming. Programming will be aimed at youths and neighbors.
4. Enhance community access into and through McLaren Park	• Improve connection to redwood grove • Clarify trail heads • Improve signage and way-finding	• Improve access and signage • Maximize existing parking • Improve stage and seating	• Renovate pathways to and around the reservoir • Provide signage for way-finding and for ecological education	• Connect The McLaren Community Garden entrance to a larger network of trails/paths in the park to allow access from the Visitacion Valley neighborhood into McLaren Park	• Improve access and signage

ROADWAY PROJECTS

Roadway projects are projects identified in the community outreach that require partnerships with additional city agencies to complete. These projects could be included in the McLaren Park Vision Plan and flagged for collaboration.

IMPROVE PEDESTRIAN AND BIKE SAFETY ON JOHN F SHELLEY DRIVE

IMPROVE PEDESTRIAN AND BIKE SAFETY ON SUNNYDALE AVENUE



IMPROVE PEDESTRIAN AND BIKE SAFETY ON VISITACION AVENUE

PRINCIPLES	OBJECTIVES FOR ALL ROADWAY PROJECTS
1. Maintain the natural landscape of McLaren Park	• Use native plants and natural materials where possible • Preserve any native or heritage trees • Minimal disturbance in Natural Areas
2. Enhance McLaren Park's panoramic views	• Locate seating and picnic tables to maximize available views
3. Create and build on the diverse play opportunities available in McLaren Park	• Right-size the right-of-way to provide safe bicycle lanes and running trails
4. Enhance community access into and through McLaren Park	• Improve experience and access into McLaren Park for eastern neighborhoods • Improve safety for all • Provide clear signage and way-finding • Connect sidewalk into trail network • Identify safe pedestrian crossings • Clarify on-street parking

TRAILS + PATHS FOCUS AREA WORKSHOP #1

McLAREN PARK

TRAILS + PATHWAYS FOCUS GROUP #1

McLaren Park Trails + Pathways

Name: _____ Zip Code: _____

Email: _____

Tell us about how you use the trails and pathways in McLaren

1. When you come to McLaren Park, how do you typically get there?

Check all that apply

☐ Walk or Run ☐ Drive & Park ☐ Bike ☐ Other: _____

2. When you come to McLaren Park, where do you typically enter?

Check all that apply

☐ Persia Avenue ☐ Mansell East ☐ Campbell Avenue ☐ Sunnydale Avenue
☐ Cambridge Street ☐ Olmstead Street ☐ Brazil Avenue ☐ Gambier Plaza Area
☐ Louis Sutter Area ☐ Crocker Amazon Area ☐ Visitacion Avenue/Herz Playground
☐ Other: _____

3. How do you use the trails and pathways?

Check all that apply

☐ Walk ☐ Walk Dog(s) ☐ Run ☐ Mountain Bike ☐ Road Bike ☐ Don't Use
☐ Other: _____

4. How long do you typically do the activity selected above?

☐ 30 minutes or less ☐ 30 minutes - 1 hour ☐ 1-2 hours ☐ 2 hours or more

5. Do you use:

☐ Paved paths ☐ Natural Surface Trails ☐ Both ☐ Neither

6. Why do you use the trails and pathways?

Check 3 boxes only

☐ Get to park destination (i.e. amphitheater, dog play area) ☐ See wildlife
☐ Get to non-park destination (i.e. school, work) ☐ Enjoy views
☐ Feel secluded in nature ☐ Get exercise
☐ Relax/Unwind
☐ Other: _____

COURTS FOCUS AREA WORKSHOP

McLaren Park Courts + Play Fields

Name: _____ Zip Code: _____

Email: _____

Tell us about how you use the courts + play fields in McLaren

1. When you come to McLaren Park, how do you typically get there? (Check all that apply)

☐ Walk or Run ☐ Drive + Park ☐ Bike ☐ Other: _____

2. When you come to McLaren Park, where do you typically enter? (Check all that apply)

☐ Persia Avenue ☐ Mansell East ☐ Campbell Avenue ☐ Sunnydale Avenue
☐ Cambridge Street ☐ Olmstead Street ☐ Brazil Avenue ☐ Gambier Plaza Area
☐ Louis Sutter Area ☐ Visitacion Avenue/Herz Playground ☐ Crocker Amazon Area
☐ Other: _____

3. Which courts and play fields do you typically use and how do you get there?

Circle locations and draw your route using map on the back of the form

4. What activities are you doing on the courts or open space? (Check all that apply)

☐ Basketball ☐ Baseball ☐ Soccer ☐ Football
☐ Tennis ☐ Softball ☐ Roller soccer ☐ Rugby
☐ Yoga ☐ Pickle Ball ☐ Futsal ☐ Golf
☐ Tai Chi ☐ General Play ☐ Dance ☐ Other: _____

5. How often do you use the courts and play fields?

☐ Daily ☐ Weekly ☐ Monthly ☐ Yearly/Rarely

6. What time of day do you typically use the courts and play fields?

☐ Morning ☐ Noon ☐ Afternoon ☐ Evening

7. Do you do activities by yourself or in a group? If in a group, how many people are in your group?

☐ Alone ☐ 2-5 People ☐ 5-15 People ☐ >15 People

8. Please list other court sports and activities that you would like to add to the park.

_____

9. Is there anything else you would like us to know?

_____

_____

For more information about the McLaren Park Project, please visit: bit.ly/MCLARENPARKPROJECT

MCLAREN PARK

CIRCLE YOUR COURTS + PLAY FIELDS! MAP YOUR ROUTE!

POINTS OF INTEREST

1. LA GRANDE TOWER
2. GAMBIER PLAZA
3. YOSEMITE MARSH
4. UPPER RESERVOIR
5. REDWOOD GROVE
6. 'HIDDEN BRIDGES'
7. JERRY GARCIA AMPHITHEATER
8. PHILOSOPHER'S HILL + LABYRINTH
9. 'GREEN TUNNEL'
10. HIGHEST POINT (515FT)
11. 'LOVER'S ROCK'
12. WILDE OVERLOOK TOWER

KEY

- 25' CONTOURS
- ROADS
- FIRM + STABLE PAVED PATHS
- PAVED SOIL SURFACES + INCLINES
- CHALLENGING SURFACES + INCLINES
- PHILOSOPHERS WAY
- MANAGEMENT AREAS
- SOCCER FIELD
- BASEBALL FIELD
- BASKETBALL COURT
- HALF BASKETBALL COURT
- TENNIS COURT

MCLAREN PARK
EXISTING COURTS + PLAY FIELDS

MCLAREN PARK ACTIVITY POLL

WHAT ACTIVITIES DO YOU WANT TO DO IN MCLAREN?
PUT A STICKER IN THE CIRCLE OF THAT ACTIVITY!

BASKETBALL

SOCCER

TAI CHI

ROLLER SOCCER

OTHER

SOFTBALL

PICKLEBALL

GENERAL PLAY

FUTSAL

YOGA

VOLLEYBALL

PING PONG

DANCE

GOLF

BASEBALL

BIKE POLO

TENNIS

OTHER

MCLAREN PARK
COURT + PLAY FIELD USE ZONES

PLACE A STICKER IN THE ZONE WHERE YOU WANT TO PLAY:

- BASKETBALL /SOFTBALL
- SOCCER
- ROLLER SOCCER
- TAI CHI
- PICKLEBALL
- GENERAL PLAY
- FUTSAL
- YOGA
- VOLLEYBALL
- PING PONG
- DANCE
- BIKE POLO
- TENNIS
- OTHER

POINTS OF INTEREST

1. WATER TOWER
2. GAMBIER PLAZA
3. YOSEMITE MARSH
4. UPPER RESERVOIR
5. REDWOOD GROVE
6. 'HIDDEN BRIDGES'
7. JERRY GARCIA AMPHITHEATER
8. PHILOSOPHER'S HILL + LABYRINTH
9. 'GREEN TUNNEL'
10. HIGHEST POINT (515FT)
11. 'LOVER'S ROCK'
12. WILDE OVERLOOK TOWER

KEY

- 25' CONTOURS
- ROADS
- FIRM + STABLE PAVED PATHS
- PAVED SOIL SURFACES + INCLINES
- CHALLENGING SURFACES + INCLINES
- PHILOSOPHERS WAY
- SOCCER FIELD
- BASEBALL FIELD
- BASKETBALL COURT
- HALF BASKETBALL COURT
- TENNIS COURT
- MANAGEMENT AREAS

0' 100' 200' 400'

N

TRAILS + PATHS FOCUS AREA WORKSHOP #2

John McLaren Park Pilot Equestrian Trail

Fill out survey online:
http://sfrecpark.org/about/partnership-opportunities/horseback-riding-demonstration-in-golden-gate-park-and-mclaren-park/

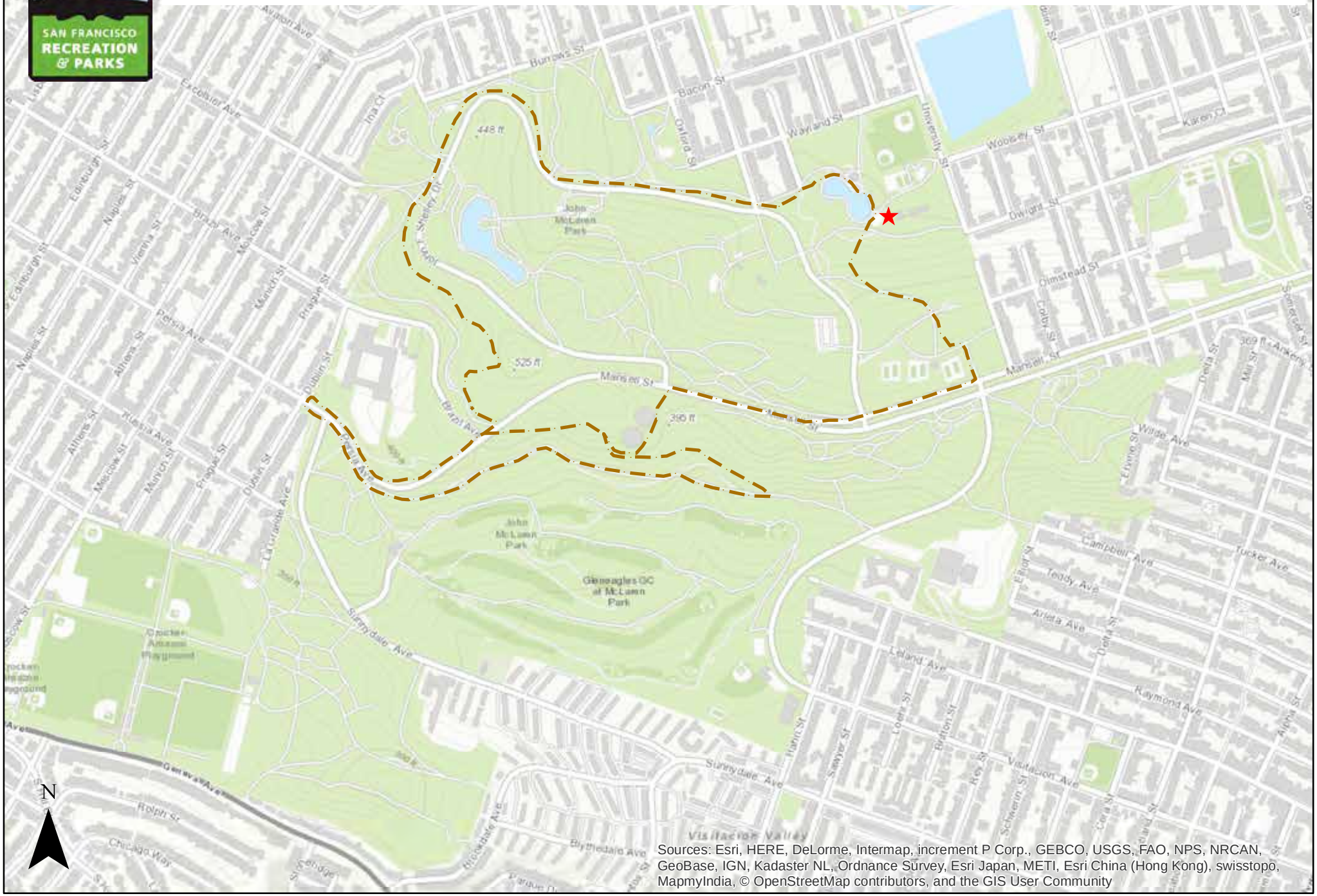

Sources: Esri, HERE, DeLorme, Intermap, increment P Corp., GEBCO, USGS, FAO, NPS, NRCAN, GeoBase, IGN, Kadaster NL, Ordnance Survey, Esri Japan, METI, Esri China (Hong Kong), swisstopo, MapmyIndia, © OpenStreetMap contributors, and the GIS User Community

McLAREN PARK TRAILS + PATHS

LEGEND

TRAILS + PATHS

PRIMARY NETWORK

SECONDARY NETWORK

TERTIARY NETWORK (MULTI-USE)

TERTIARY NETWORK (PEDESTRIAN)

TRAILS + PATHS TERMS

TRAILS: EARTHEN OR STABILIZED CRUSHED STONE SURFACES

PATHS: PAVED SURFACES GENERALLY CONCRETE OR ASPHALT

MULTI-USE: ACCOMMODATE PEDESTRIANS, DOG WALKERS, AND CYCLISTS; ARE A MINIMUM OF 5 FEET WIDE FOR SAFE PASSAGE; MAY BE EITHER A "TRAIL" OR A "PATH" AS DEFINED ABOVE.

PEDESTRIAN: ACCOMMODATE PEDESTRIANS AND DOG WALKERS; ARE A MINIMUM OF 3 FEET WIDE FOR SAFE PASSAGE; MAY BE EITHER A "TRAIL" OR A "PATH" AS DEFINED ABOVE.

ROAD DIET: RE-SIZE 'RIGHT OF WAY' TO SLOW TRAFFIC AND ADD BIKE/PEDESTRIAN FACILITIES

NOTES

- PHILOSOPHERS WAY
- 25' CONTOURS
- ROADS
- ROAD DIET
- (N) STEP
- (E) STEP
- (N) CROSSWALK
- (E) CROSSWALK
- BRIDGE
- NEIGHBORHOOD GATEWAY
- CREEK

NATURAL RESOURCES

- MANAGEMENT AREA 01
- MANAGEMENT AREA 02 + 03

POINTS OF INTEREST

1. WATER TOWER
2. GAMBIER PLAZA
3. YOSEMITE MARSH
4. UPPER RESERVOIR
5. REDWOOD GROVE
6. 'HIDDEN BRIDGES'
7. JERRY GARCIA AMPHITHEATER
8. PHILOSOPHER'S HILL + LABYRINTH
9. 'GREEN TUNNEL'
10. HIGHEST POINT (515FT)
11. 'LOVER'S ROCK'
12. WILDE OVERLOOK TOWER
13. URBAN FARM
14. BIKE PARK
15. COMMUNITY GARDEN
16. GLENEAGLES GOLF COURSE

0' 100' 200' 300' N

McLAREN PARK TRAILS + PATHS

LEGEND

TRAILS + PATHS

PRIMARY NETWORK

SECONDARY NETWORK

TERTIARY NETWORK (MULTI-USE)

TERTIARY NETWORK (PEDESTRIAN)

TRAILS + PATHS TERMS

TRAILS: EARTHEN OR STABILIZED CRUSHED STONE SURFACES

PATHS: PAVED SURFACES GENERALLY CONCRETE OR ASPHALT

MULTI-USE: ACCOMMODATE PEDESTRIANS, DOG WALKERS, AND CYCLISTS; ARE A MINIMUM OF 5 FEET WIDE FOR SAFE PASSAGE; MAY BE EITHER A "TRAIL" OR A "PATH" AS DEFINED ABOVE.

PEDESTRIAN: ACCOMMODATE PEDESTRIANS AND DOG WALKERS; ARE A MINIMUM OF 3 FEET WIDE FOR SAFE PASSAGE; MAY BE EITHER A "TRAIL" OR A "PATH" AS DEFINED ABOVE.

ROAD DIET: RE-SIZE RIGHT OF WAY TO SLOW TRAFFIC AND ADD BIKE/PEDESTRIAN FACILITIES

NOTES

PHILOSOPHERS WAY

25' CONTOURS

ROADS

ROAD DIET

(N) STEP

(E) STEP

(N) CROSSWALK

(E) CROSSWALK

BRIDGE

NEIGHBORHOOD GATEWAY

CREEK

NATURAL RESOURCES

MANAGEMENT AREA 01

MANAGEMENT AREA 02 + 03

POINTS OF INTEREST

1 WATER TOWER
2 GAMBIER PLAZA
3 YOSEMITE MARSH
4 UPPER RESERVOIR
5 REDWOOD GROVE
6 'HIDDEN BRIDGES'
7 JERRY GARCIA AMPHITHEATER
8 PHILOSOPHER'S HILL + LABYRINTH
9 'GREEN TUNNEL'
10 HIGHEST POINT (515FT)
11 'LOVER'S ROCK'
12 WILDE OVERLOOK TOWER
13 URBAN FARM
14 BIKE PARK
15 COMMUNITY GARDEN
16 GLENEAGLES GOLF COURSE

0' 100' 200' 300' N

McLaren Park Trails and Paths Focus Group #2

April 8th, 2017

1. **SIGN IN/MEET-AND-GREET** *10:00 am -10:15 am*
2. **PRESENTATION** *10:15 am-10:45 am*
3. **WORKSHOP** *10:45 am-11:50 am*
4. **WRAP-UP** *11:50 am-12:00 pm*

Upcoming Visitacion Valley Workshop

Saturday, May 20, 10am-12:30pm
Visitacion Valley Branch Library Community Room

- Impact Fee Utilization & Prioritization
- Schlage Lock Parks Design Update

San Francisco Planning
PUBLIC WORKS
SFMTA

ACCESS FOR EVERYONE

McLAREN PARK VISION PLAN PROCESS

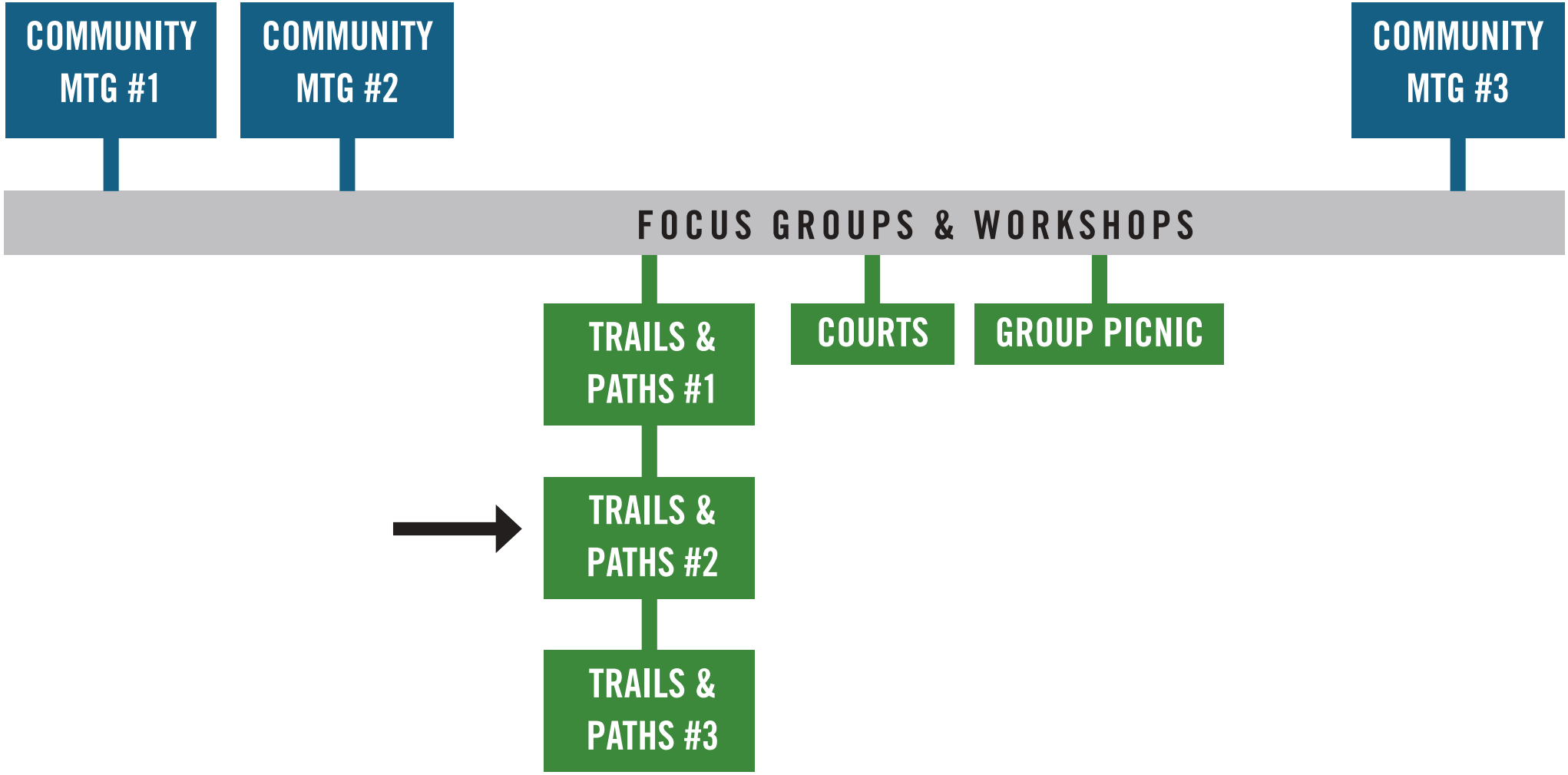

TRAIL AND PATHWAY WALK

47 Responses to Questionnaire

GETTING TO MCLAREN	38% *DRIVE AND PARK* 32% *WALK or RUN*
GATEWAYS	30% *MANSELL EAST*
TRAIL & PATH USE	45% *WALK* 21% *WALK DOGS* 17% *MOUNTAIN BIKE*
USE DURATION	49% *1-2 HOURS*
WHY?	21% *GET EXERCISE* 20% *ENJOY VIEWS*

TRAILS & PATHS GOALS

1. *ENSURE SAFE RECREATION AND ACCESS*
2. *MAINTAIN AND BUILD ON NATURAL CHARACTER*
3. *PROTECT NATURAL RESOURCES*
4. *CLARIFY CIRCULATION ROUTES*

"...unspoiled alpine joy in the city."

- John McLaren, 1927

WILD HEART

NEIGHBORHOOD FRINGE

KIDS ONLY

HUBS

SPOKES

NUTS & BOLTS

TRAIL AND PATHWAY TYPES

PRIMARY

HUBS

SECONDARY

SPOKES

TERTIARY

NUTS & BOLTS

PRIMARY

MCLAREN PARK'S MAIN CIRCULATION ROUTE

PRIMARY TRAIL AND PATH

MULTI-USE: PEDESTRIANS, CYCLISTS, DOGS ON LEASH

PRIMARY TRAIL AND PATH

MOSTLY EARTHEN WITH SOME PAVED SEGMENTS

PRIMARY TRAIL AND PATH

ON AVERAGE 5’-0” WIDE

SECONDARY

CONNECT NEIGHBORHOOD GATEWAYS TO MCLAREN PARK TRAILS

SECONDARY TRAIL AND PATH

MOSTLY PEDESTRIANS & DOGS ON LEASH

SOME MULTI-USE TO ALLOW CYCLISTS

MOSTLY PAVED WITH SOME EARTHEN SEGMENTS

SECONDARY TRAIL AND PATH

ON AVERAGE 5’-0” WIDE

TERTIARY

PROVIDE MOMENTS OF PERSONAL SOLITUDE AND DISCOVERY

TERTIARY TRAIL AND PATH

MOSTLY PEDESTRIANS

DOGS ON LEASH OUTSIDE OF OFF-LEASH ZONE

SOME DESIGNATED MULTI-USE TO ALLOW FOR CYCLISTS



TERTIARY TRAIL AND PATH

MOSTLY EARTHEN WITH SOME PAVED SEGMENTS

TERTIARY TRAIL AND PATH

MULTI-USE SEGMENTS TO BE ON AVERAGE 5’-0” WIDE

EARTHEN TRAILS FOR PEDESTRIANS ON AVERAGE 3’-0” WIDE

BEST MANAGEMENT PRACTICES

1. Safety and Managing User Conflicts

BEST MANAGEMENT PRACTICES
TRAIL WIDTHS

BEST MANAGEMENT PRACTICES

2. Technical Design Considerations: Topography, Soils, & Natural Resources

BEST MANAGEMENT PRACTICES

3. Trail Construction & Evolution

BEST MANAGEMENT PRACTICES

3. Trail Construction & Evolution

BEST MANAGEMENT PRACTICES

4. Trail Decommissioning

PRIMARY TRAIL AND PATH

EXPERIENCES & CHARACTER

PRIMARY TRAIL AND PATH

PRIMARY TRAIL AND PATH

SUNNYDALE AVENUE

PRIMARY TRAIL AND PATH

SUNNYDALE AVENUE
MULTI-USE PATH

PRIMARY TRAIL AND PATH

PRIMARY TRAIL AND PATH

PRIMARY TRAIL AND PATH

PRIMARY TRAIL AND PATH

GIANT

PRIMARY TRAIL AND PATH

PRIMARY TRAIL AND PATH

PRIMARY TRAIL AND PATH

PRIMARY TRAIL AND PATH

TRAIL AND PATHWAY TYPES

PRIMARY

SECONDARY

TERTIARY

NEXT STEPS
TRAILS AND PATHWAYS WORKSHOP 3

1. REFINE ROUTES
2. SURFACING & MATERIALS
3. WAY-FINDING
4. ACCESSIBILITY
5. TRAIL FEATURES

WORKSHOP

A. Vetting of Conceptual Approach
B. Primary Trails
C. Secondary Trails
D. Pathways and Access Points

E. Prioritize Feedback Comments For Report Back

PHILOSOPHER'S WAY

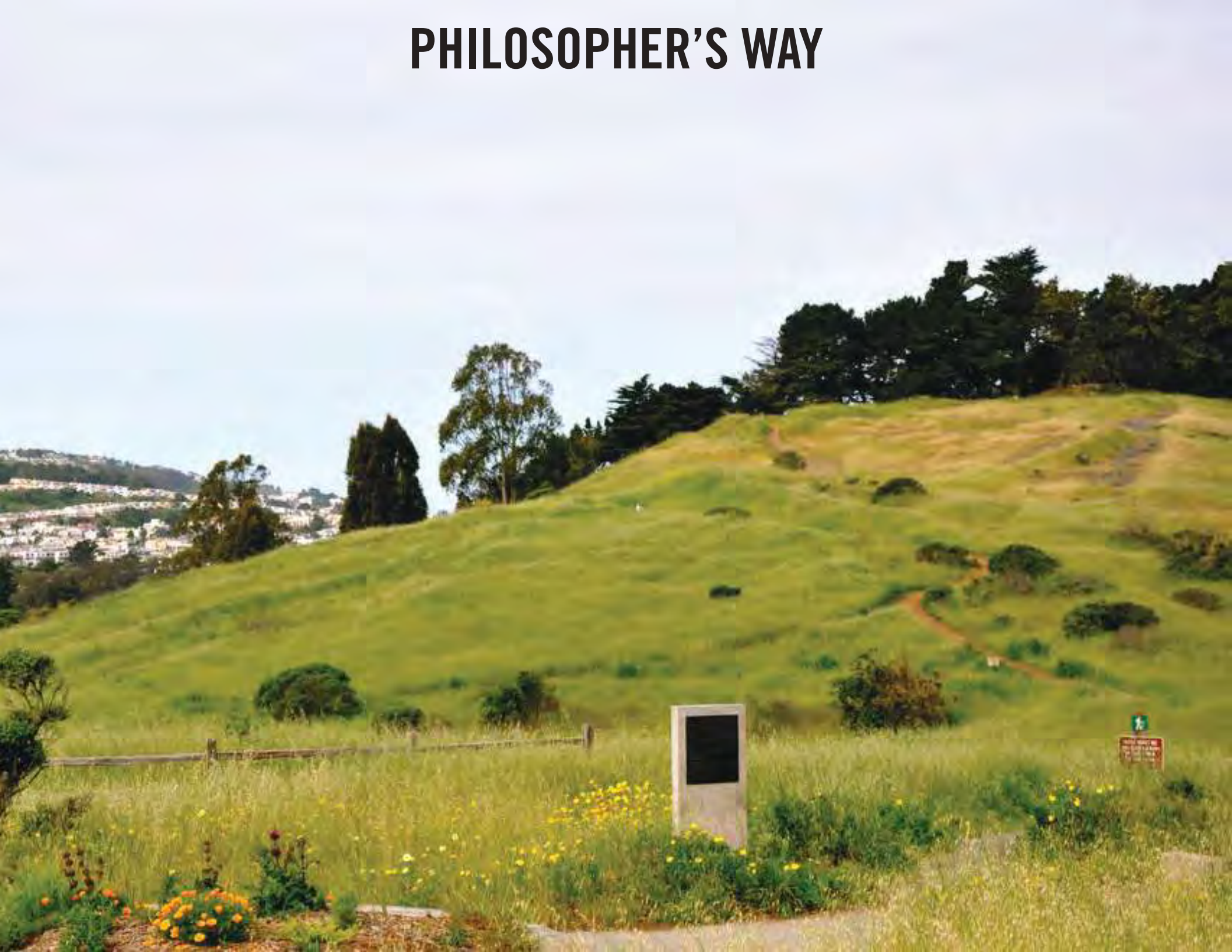

PHILOSOPHER'S WAY

PHILOSOPHER'S WAY OVERLAP WITH PRIMARY ROUTE

71 72 73 74 75 76
6’-3”
EXISTING PHILOSOPHER’S WAY

PHILOSOPHER'S WAY UPDATES

SAFE CROSSINGS

GROUP PICNIC + PLAYGROUND FOCUS AREA WORKSHOP #1

McLaren Group Picnic + Playground

May 6th, 2017

Name: _____ Zip Code: _____

Email: _____

GOALS for Group Picnic + Playground

1. Improve accessibility, function, and experience of the group picnic areas and facilities
2. Create a safe and accessible playground
3. Develop a concept plan for the group picnic and playground that aligns with the vision plan goals for McLaren Park.

TELL US about how you use the Group Picnic + Play Area

Site Inventory + Analysis 01-02

1. When you come to McLaren Park, how do you typically get there? (Check all that apply)

☐ Walk or Run ☐ Drive + Park ☐ Bike ☐ Other: _____

1. Are the barbeque's the best type/size for your use?

☐ Yes ☐ No Comment: _____

2. Are the picnic tables the right size?

☐ Yes ☐ No Comment: _____

3. Do you use the walls during your event? If so, how?

☐ Yes ☐ No Comment: _____

4. There is not funding for a restroom in the current budget for this project. How important is having a restroom here on a scale from 1-5?

(Circle a number) 1 2 3 4 5

Not important Very important

Comment: _____

5. Do you or your group use the play area during your event? If so, how?

☐ Yes ☐ No Comment: _____

6. Do you or your event guests use the lawn? If so, how?

☐ Yes ☐ No Comment: _____

7. What activities do you do during the picnic event? For example, play volleyball or Frisbee.

☐ Yes ☐ No Comment: _____

(Questionnaire continues on the back of this sheet)

Site Inventory + Analysis 03

Comfort Zones: Circle areas where you feel most comfortable in the park:

Wind

Temperature

Comment: _____

_____

_____

Play Locations + Strategies 04-06

12. Rank the three play locations in order of your preference. Please tell us why?

1 = Most preferred 3= Least preferred

☐ Central Feature ☐ Play Slope ☐ Scattered Play

Comment: _____

13. For the location you ranked most preferred (1), rank the experiences in order of your preference.

1 = Most preferred 3= Least preferred

Central Feature
☐ Sculpture ☐ Mountain ☐ Tower

Play Slope
☐ Enchanted forest ☐ Boulders ☐ Chutes + Ladders

Scattered Play
☐ Active play ☐ Art + Music ☐ Learn + Discovery

Comment: _____

14. Is there anything else you would like us to know?

_____

_____

PLAY LOCATIONS + STRATEGIES: CENTRAL FEATURE

PLAY LOCATION: **CENTRAL FEATURE**



PLAY EXPERIENCE: **SCULPTURE**

PLAY EXPERIENCE: **MOUNTAIN**

PLAY EXPERIENCE: **TOWER**

PLAY LOCATIONS + STRATEGIES: PLAY SLOPE

PLAY LOCATION: PLAY SLOPE

PLAY EXPERIENCE: ENCHANTED FOREST

PLAY EXPERIENCE: BOULDERS

PLAY EXPERIENCE: CHUTES + LADDERS

PLAY LOCATIONS + STRATEGIES: SCATTERED PLAY

PLAY LOCATION: **SCATTERED PLAY**

PLAY EXPERIENCE: **ACTIVE**

PLAY EXPERIENCE: **DISCOVERY/LEARNING**

PLAY EXPERIENCE: **ART+MUSIC**

McLaren Park Vision Plan Summary

May 06, 2017

GOALS:

1. Engage the community to develop an identity for McLaren Park.
2. Build a community-supported vision.
3. Balance neighborhood + city use while protecting natural features.
4. Invest the 2012 bond in priority projects that support a shared vision.
5. Position McLaren Park for future investment.

PRINCIPLES + OBJECTIVES:

1. Enhance community access into + through the park.
2. Maintain natural landscapes.
3. Enhance panoramic views.
4. Create + build diverse play opportunities.

The community outreach process to date identified the following potential areas for investment:

1. Improve John F. Shelley Group Picnic Area + Add Playground
2. Improve Jerry Garcia Amphitheater
3. Upper Reservoir Landscape + Picnic Improvements
4. Increase Budget of McLaren Community Garden
5. Design + Build Bike Park Phase 2
6. Improve Trails + Paths
7. Enhance Vista Points
8. Enhance Park Entrances
9. Improve Courts + Play Fields
10. Improve Safety on John F Shelley Drive
11. Improve Safety on Sunnydale Avenue
12. Improve Safety on Visitacion Avenue

Find out more at: bit/ly/McLarenParkProject

MCLAREN PARK
PLANNING PROCESS

McLaren Park received $10 million from the 2012 San Francisco Clean and Safe Neighborhood Parks Bond to spend on improvements across the park.

250 visitors joined us for the McLaren Park Treasure Hunt and Fun Day from 22 neighborhoods

MCLAREN PARK TREASURE HUNT
JULY 23, 2016

RECREATION & PARK DEPARTMENT MEETING
SEPTEMBER 16, 2016

113 visitors attended and participated in the McLaren Park Community Meeting

83% of participants preferred the park to remain as wild as it is today or more in the future

The top 3 categories for McLaren Park's identity were **Immersive Wild, Diverse Play, and Panoramic Views**

COMMUNITY MEETING #1
OCTOBER 01, 2016

COMMUNITY MEETING #2 MANSELL OPENING
FEBRUARY 04, 2017

Focus Groups + Workshops

Trails + Paths
Workshop 1 (Feb 25)
Workshop 2 (April 8)
Workshop 3 (June)

Courts + Play Fields
Workshop (April 1)

Group Picnic + Play
Workshop 1 (May 6)
Workshop 2 (June 3)
Workshop 3 (TBD)

Amphitheater
Workshop (TBD)

Roadways
Workshop (TBD)

Community Meeting 3
Present draft framework plan and concept plans for park projects

Launch Event
Present Plan for McLaren

NEXT STEPS

WHICH EVENT DID YOU ATTEND?

Place a Sticker on All the Events You Attended

McLaren Park Treasure Hunt

JULY 23

Stickers

Community Meeting 1

OCTOBER 01

Stickers

Community Meeting 2 – Mansell Street Opening

FEBRUARY 04

Stickers

Focus Group–Trail and Pathways Workshop

FEBRUARY 25

Stickers

Focus Group – Courts and Play Fields

APRIL 01

Stickers

Focus Group–Trail and Pathways Workshop

APRIL 08

Stickers

Group Picnic and Playground Workshop

May 06



Stickers

SITE INVENTORY AND ANALYISIS

01

PICNIC AREAS

PLACES TO PLAY

- GROUP PICNIC USED MOST FOR:
  - FAMILY PICNIC
  - BIRTHDAY PARTY
  - BABY SHOWER
- 24% OF EVENTS HAVE A BOUNCY HOUSE/JUMPER
- AVERAGE NUMBER OF PEOPLE IN PARTY: 55 PEOPLE
- BOOKED EVERY WEEKEND FROM MID NOV-MID APRIL
- ONLY 7 RESERVATIONS FROM MID NOV-MID APRIL

JOHN F SHELLY GROUP PICNIC STATISTICS

STATICTICS BASED ON RESERVATIONS FROM 2015-2016

SITE INVENTORY AND ANALYISIS

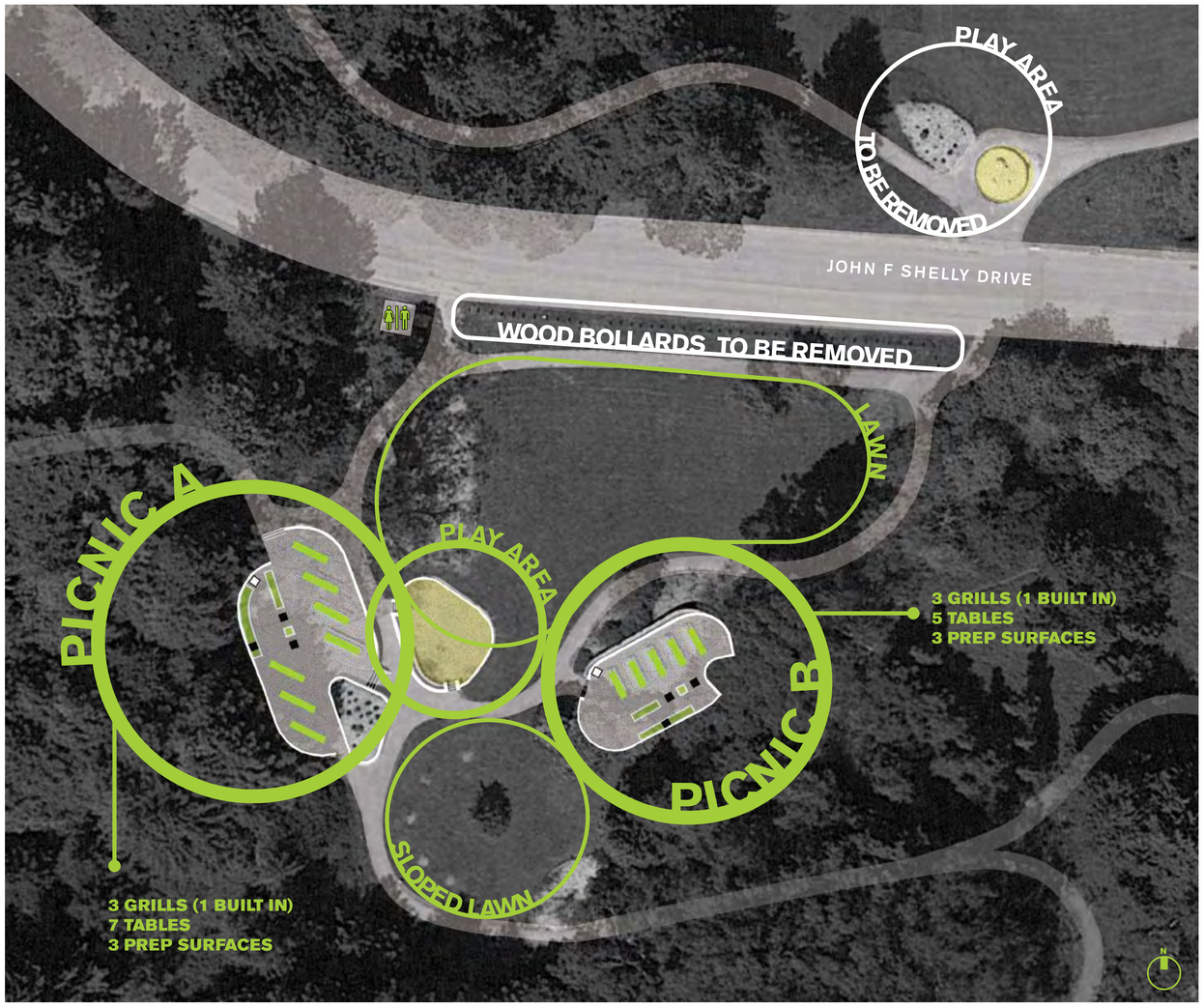

■ BBQ ■ TABLE ■ COUNTER □ WALL ☰ STEPS □ TRASH ■ PATHWAY

PATHWAYS

STEPS

TRASH

BBQ

PICNIC TABLE

COUNTER

WALLS



PICNIC A

PICNIC B



PLAY AREA

SLOPED LAWN

SITE INVENTORY AND ANALYISIS

SUN/SHADE

JUNE 21 12PM

JUNE 21 3PM

MARCH/SEPTEMBER 21 12PM

MARCH/SEPTEMBER 21 3PM

DEC 21 12PM



DEC 21 3PM

WIND



VIEWS

ROADWAY FOCUS AREA WORKSHOP

San Francisco Recreation & Parks Department

McLaren Park Roadways Community Meeting

May 26, 2017

SAN FRANCISCO RECREATION & PARKS

SFMTA

Inspire, Connect, Play!

Outline

1. Introduction / Goals
2. Shelley Drive Near Term
    1. Discussion – prioritize locations
3. McLaren Park Roadways Long Term Concept Plan
    1. Discussion – prioritize streets and locations
    2. Discussion – toolkit and solutions
4. Next Steps

McLaren Park *Group Picnic* Meeting #2

Saturday, June 3, 10:00am-12:00pm

Louis Sutter Roundhouse

McLaren Park *Trails & Paths* Meeting #3

Tuesday, June 13th, 5:30-7:30pm

Excelsior Clubhouse

Jerry Garcia *Amphitheatre* Meeting

Saturday, June 24th, 10:00am-12:00pm

Jerry Garcia Amphitheater

Introduction

- **Goals**
  - Better pedestrian crossings
  - Slow traffic speeds
  - Improve roadway park and recreation experience

- **Joint effort by Rec & Park and SFMTA**
  - Brian Stokle (Rec & Park) + Mark Dreger (SFMTA)

Introduction

- **Tonight's Meeting**
  - Prioritize Shelley Drive improvement locations
  - Brainstorm bigger park roadway ideas and pilot projects
  - Prioritize overall McLaren Park improvement areas
- **What's Next**
  - Develop Concept Plans
  - Present concept plans to public
  - Cost estimate concept plans
  - Seek funding to construct prioritized improvements

History

An aerial from 1938

Credit: David Rumsey

History

An aerial from 1938

Brazil Drive

Credit: David Rumsey

History

Plan of McLaren Park, 1959

DPW Archives

Shelley Drive

Near Term Improvements

Shelley Drive – Near-term

- Goals
  - Better pedestrian crossings
  - Slower traffic speeds
- Today's Meeting
  - Prioritize crossing locations
  - Discuss design interventions (i.e. toolkit)
- Project Scope
  - Paint and asphalt only
  - No concrete bulb-outs (longer-term)
  - Select locations June 2017
  - Install Fall 2017

John F. Shelley Drive

Opportunities for improved crossings and traffic calming

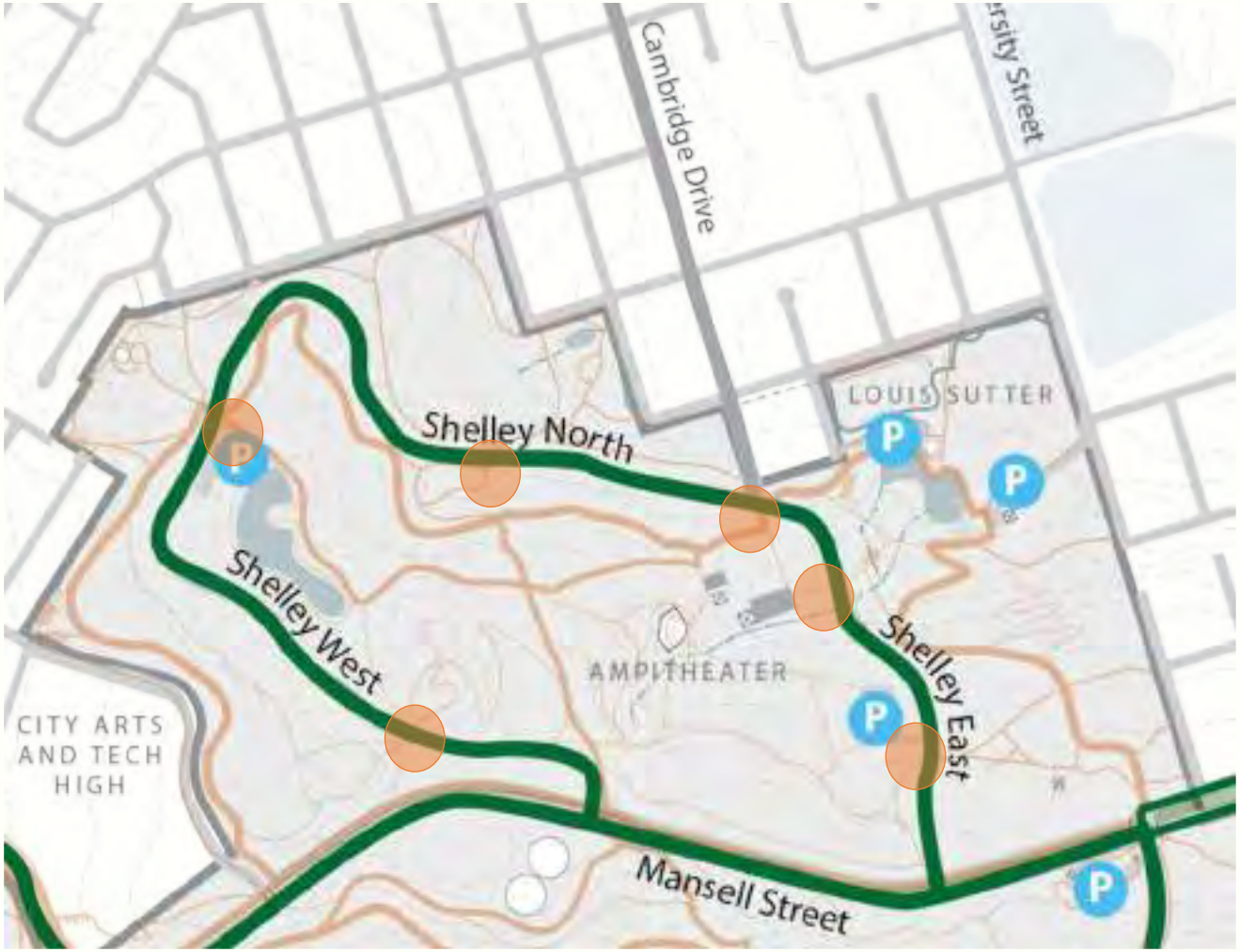

Shelley Dr. Traffic Volumes and Speeds *McLaren Park Roadways Focus Area*

Possible locations for...

Trail system

- Paved trails (asphalt quality varies)
- Dirt trails (thinner lines more narrow)
- *Philopher's Way*

Other

- Parking lots

Shelley Drive: Collisions

Shelley Drive (McLaren Park)

Opportunities for improved crossings and traffic calming

No collisions involving pedestrians or bike riders, none with serious injuries, and no fatalities.

Raised crosswalk – speed hump with a crosswalk

JFK Drive @ Bernice Rodgers Way

Shelley Drive – Toolkit

Raised crosswalk – speed hump with a crosswalk

Nancy Pelosi Drive @ Big Rec Field

Speed humps – shown with advanced warning striping

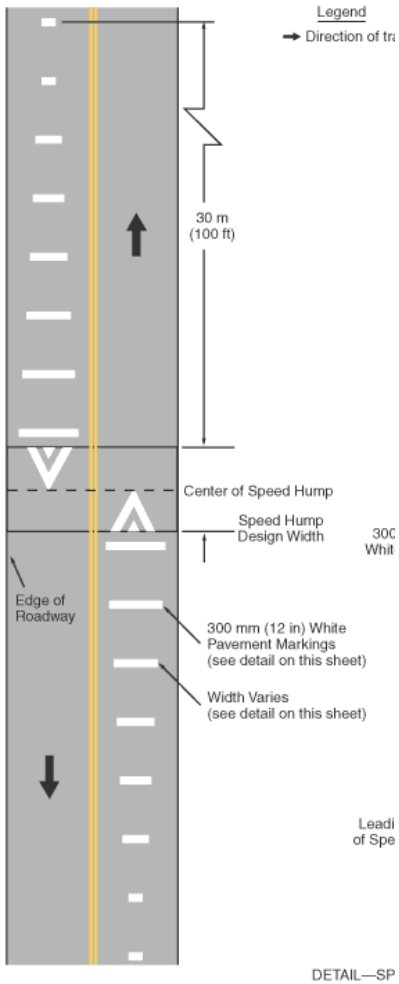

Crosswalks with speed humps

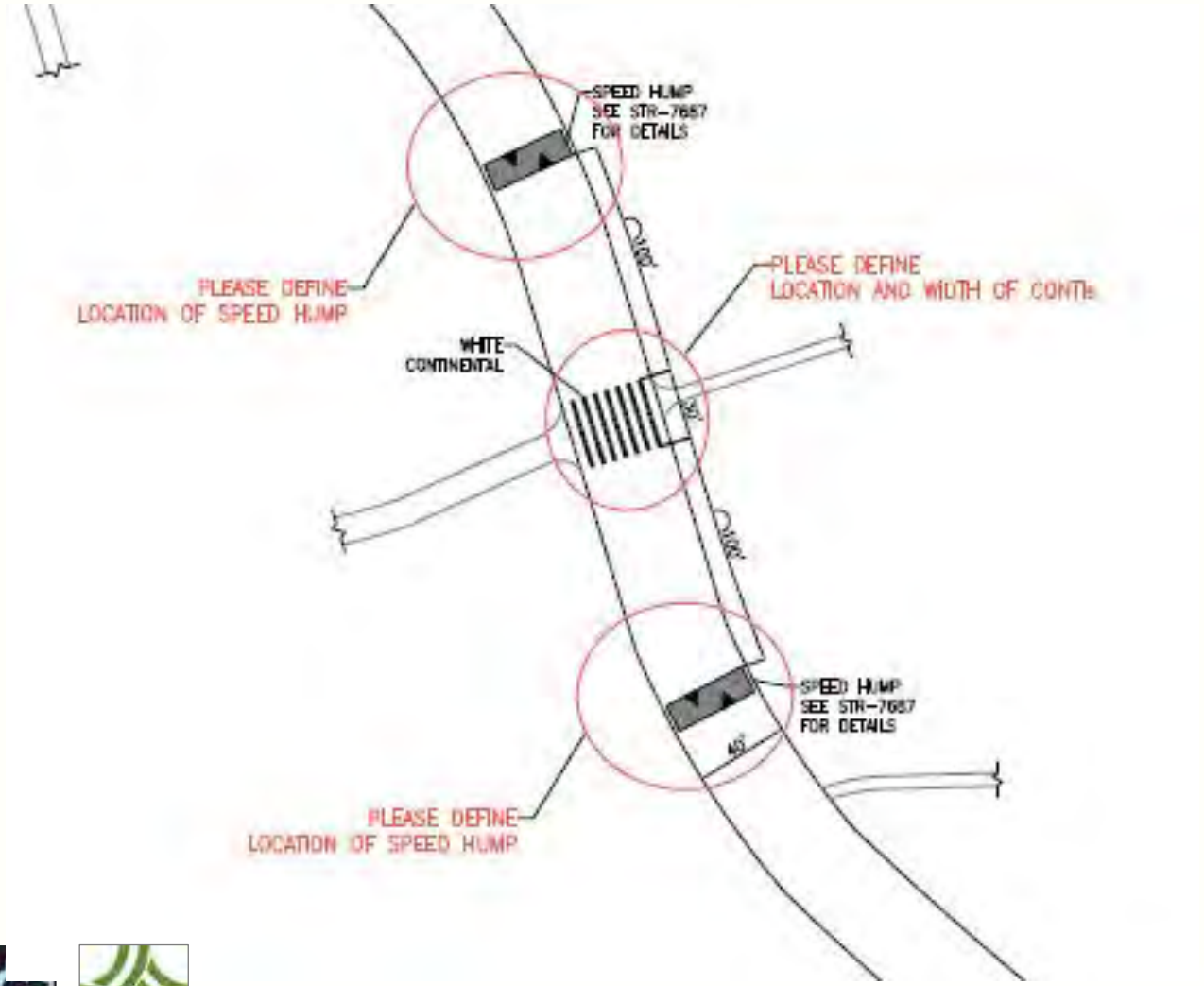

Being investigated where slope or other characteristics preclude raised crosswalks.

Could be more effective at reducing speeds *before* one reaches the crosswalk.

Shelley Drive – Toolkit

Not as effective:

- STOP signs at crosswalks
  - Best for managing right-of-way at intersections
  - STOP signs are not meant to manage speeds
  - Frequent STOP signs along an uninterrupted stretch of street encourage disobedience
- Painted crosswalks (no STOP signs)
  - Poor yielding compliance
  - Do not manage traffic speeds
  - Simply put: <u>we can do better</u>

Shelley Dr. Prioritization

- Select top three locations for crossing improvements
  1. Philosopher's Hill / Labyrinth / High Point (a)
  2. Blue Tower / Upper Reservoir Parking (b)
  3. Group Picnic (c)
  4. Cambridge / Shelley intersection (d)
  5. Hidden Bridges / Caretaker's Cottage / Accessible Amph parking (e)
  6. Tennis Courts / Amphitheater Parking (f)

- Select roadway segment for focused speed controls
  1. Shelley East (Amphitheater & Hidden Bridges)
  2. Shelley North (Group Picnic, curvy hill segment)
  3. Shelley West (Upper Reservoir, dog drop off, relatively flat)

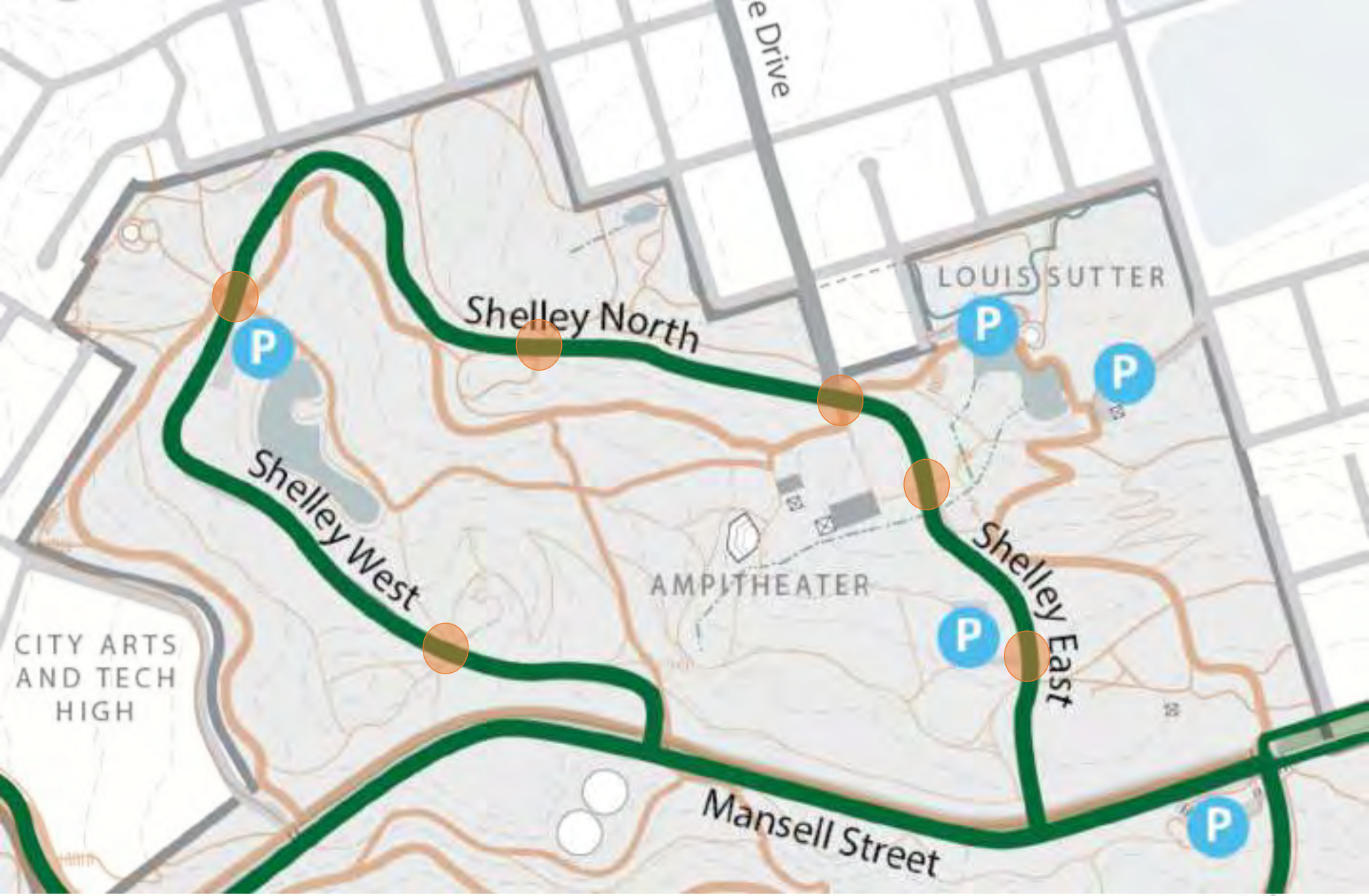
e Drive
Shelley North
LOUIS SUTTER
P
P
P
Shelley West
AMPITHEATER
Shelley East
P
CITY ARTS
AND TECH
HIGH
Mansell Street
P

Medium and Long Term Projects

Trial Projects

Park Roads Concepts

McLaren Park Roadways – Long Term

- Goals
  - Better pedestrian crossings
  - Slower traffic speeds
  - Improve roadway recreation experience
- Today's Meeting
  - Prioritize crossing locations
  - Brainstorm design ideas (i.e. toolkit)
- Project Scope
  - Conduct parking and pedestrian survey
  - Develop trial project concepts
  - Develop roadway improvements matching McLaren Park Project goals

Traffic Volumes & Speeds

McLaren Park Roadways Focus Area

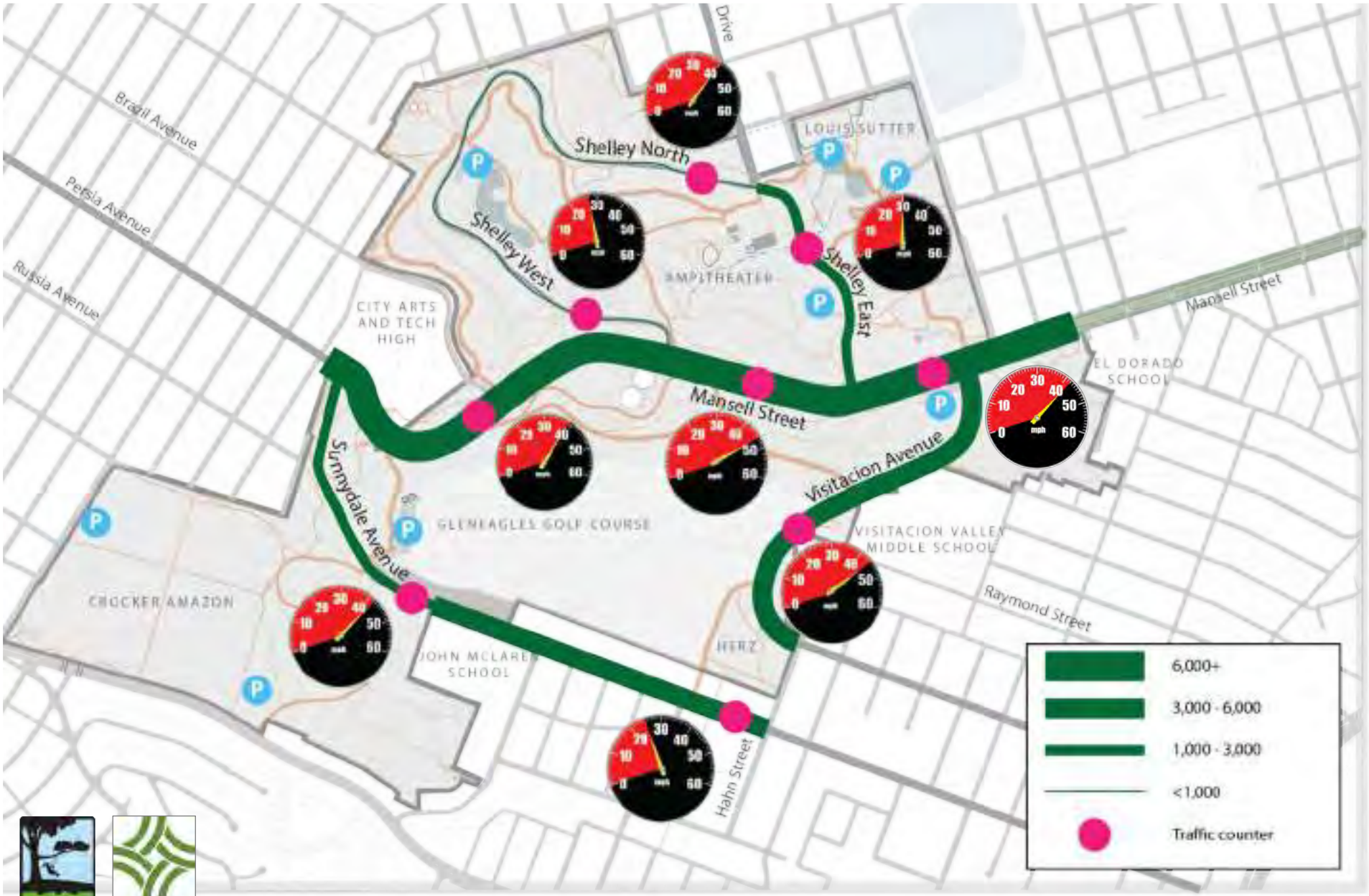

Larger Roadway Locations

1. Identify and prioritize locations for improvements
2. Types park settings to address
    1. Intersections
    2. Mid-block crossings
    3. Roadway segments
3. Review toolkit of ideas

Prioritizing Park Roadways

Prioritization: Intersections

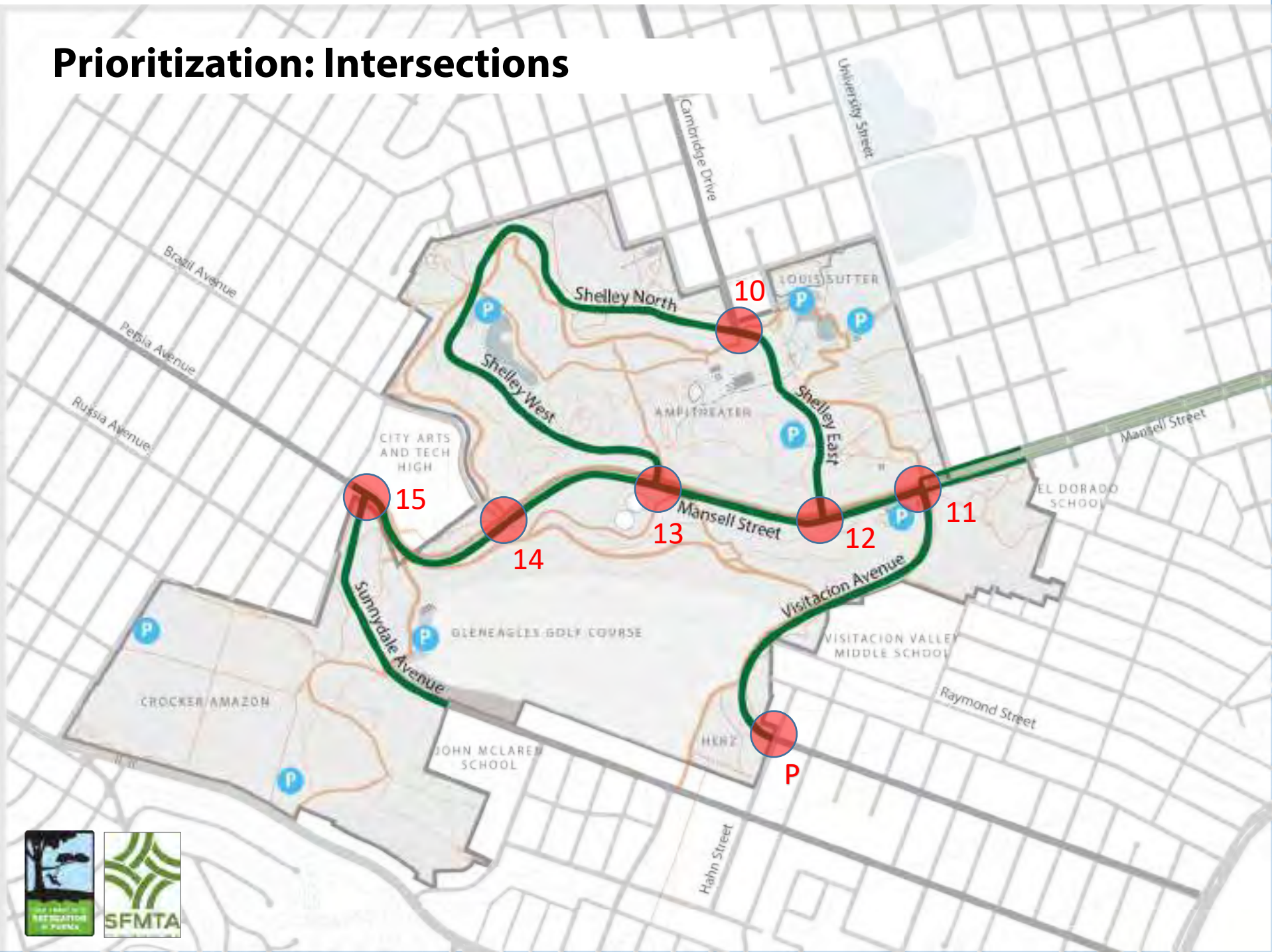

Mid-Block Crossings

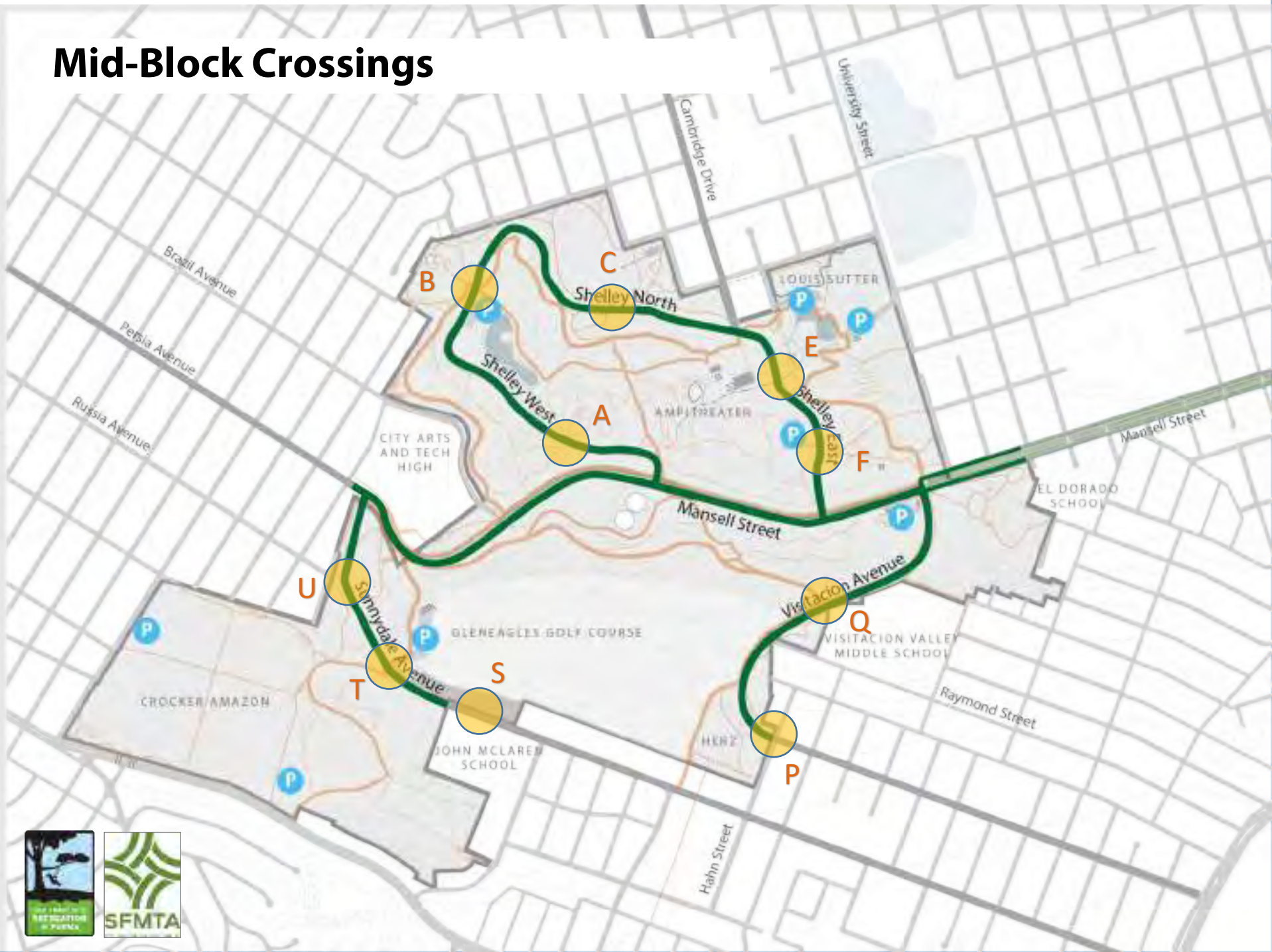

Prioritizing: Roadway Segments

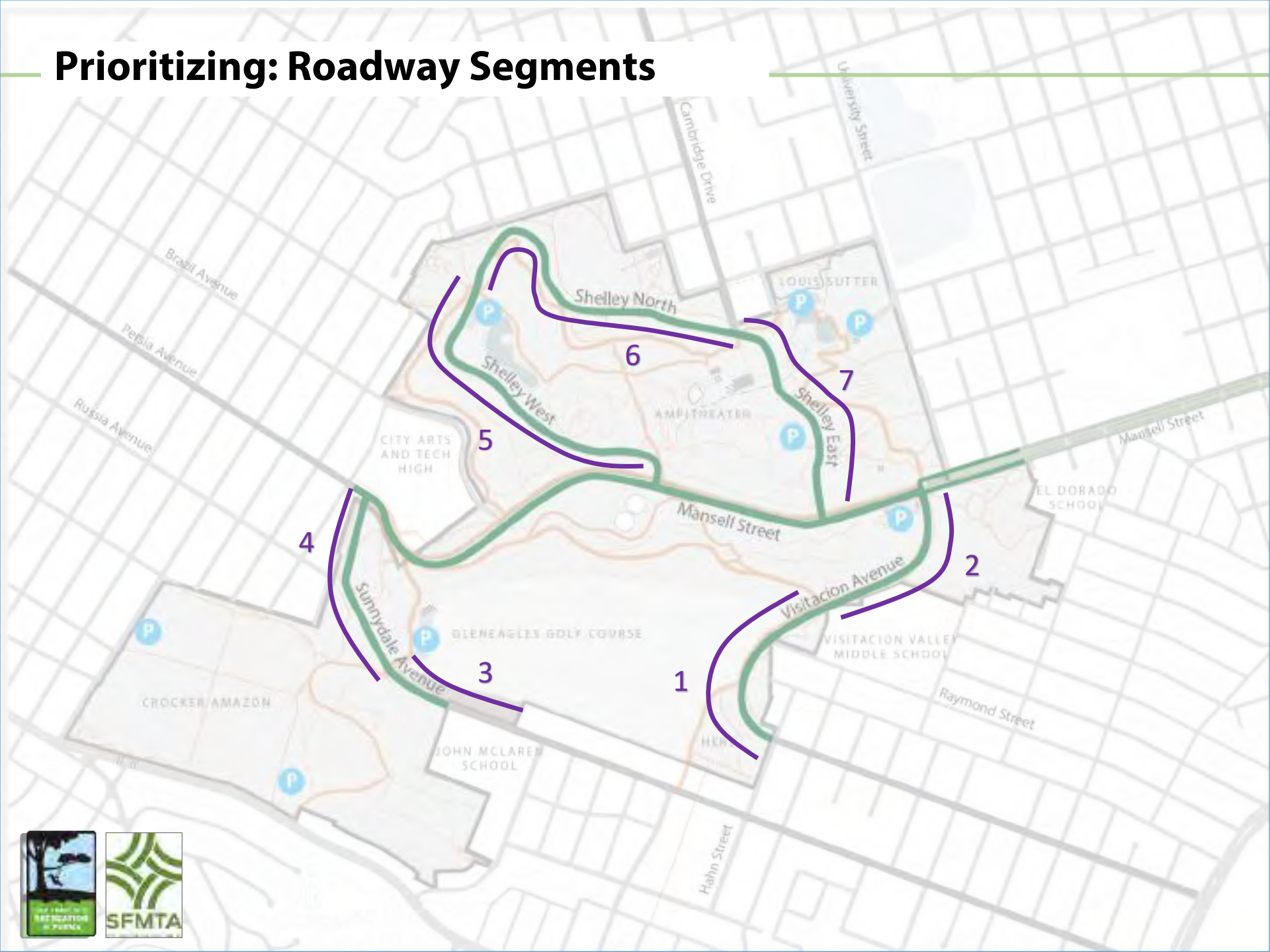

Long Term Toolkit

- Crossings
  - Raised crosswalks, speed humps
  - Activated pedestrian crossings: flashing lights, stop lights
  - Shorter crossings: curb ramps, neckdowns, pinch points, and refuge islands
- Roadways
  - Narrow roadway to slow speeds
  - Add sidewalks, bike paths, and other features
  - Road Closures
- Intersections
  - Bulbouts
  - Signalized intersections – stopped intersections
  - Roundabouts
  - Lighting

Toolkit – Crossings

- Raised Crosswalks
  - Slowing through bumps
    - Raised crosswalks
    - speed hump pairs
- Activated pedestrian crossings
    - flashing lights
    - stop lights
- Shorter crossings
    - neckdowns,
    - pinch points
    - refuge islands

Toolkit – Roadways

- Road narrowing with designated biking/walking space
  - Add sidewalk or pedestrian lane
  - Add bike lane
  - Angle parking

- Pilot Projects: Shelley Drive
  - Close sections of road
  - Move the curb

- Visitacion Ave Access Improvements
  - Trail and sidewalk
  - New crossing at Visitacion Valley Middle School
  - Funding: Visitacion Valley Impact Fees

Roadways: Trial Closure Option

McLaren Park Roadways Focus Area

Shelley Drive

Opportunities for improved crossings and traffic calming

1. Curvy Shelley

- Steep street
- Little impact on parking

2. Picnic Shelley

- Potential for programmed use of closed street
- Requires longer drive to Group Picnic

Roadways: Visitacion Ave

- Visitacion Ave Access Improvements
  - Improved access
    - Hahn St (Herz Playground) to Visitacion Valley Middle School
    - Formalize trail + add sidewalks
    - Narrow roadway
  - Potential bike lane
  - New crossing at Middle School to East-West McLaren Park trail
  - Funding: Visitacion Valley Impact Fees

Roadways: Visitacion Ave

IMPACT FEES: SELECTED PROJECTS

MCLAREN PARK CONNECTIVITY

1 Visitacion Avenue Connector: Street Analysis

Lower Segment Existing

Lower Segment Concept

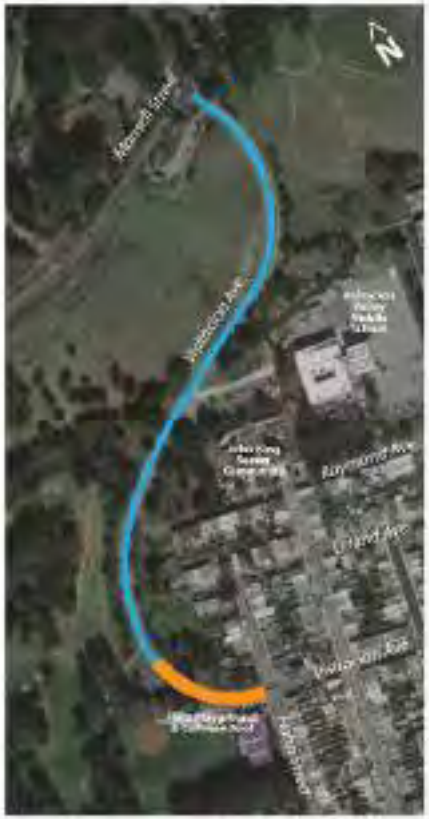

Toolkit – Intersections

- Bulbouts
  - Shorten walking distance
  - Slower turning cars
- Signalized
  - Requires full stop at important intersections
  - Higher cost
- Roundabouts
  - Slows roadway speeds
  - Pedestrians cross one lane not two
  - Reduces collisions
- Lighting

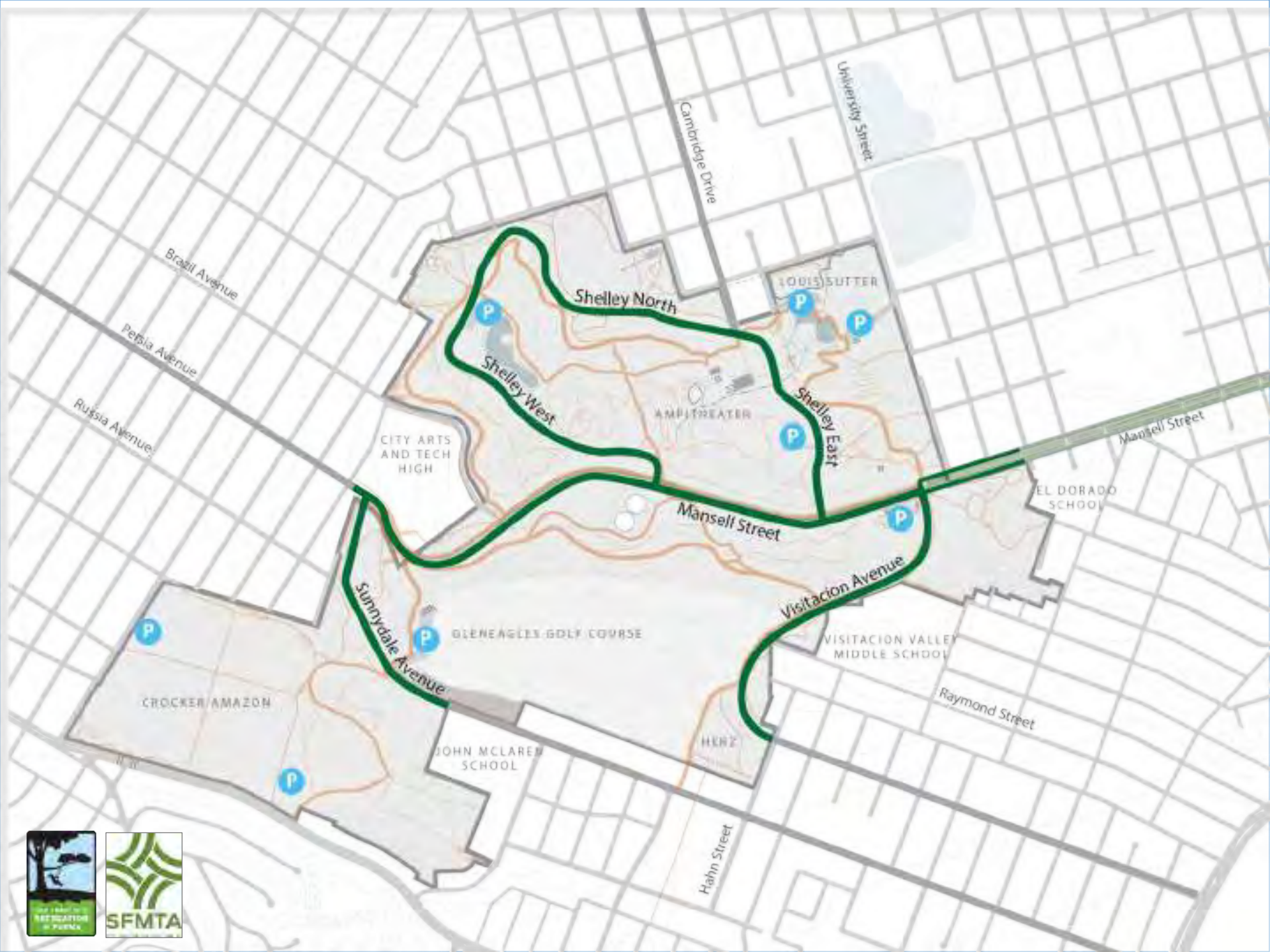
Shelley North
Shelley West
Shelley East
Mansell Street
Visitacion Avenue
Sunnydale Avenue
Cambridge Drive
University Street
Brazil Avenue
Persia Avenue
Russia Avenue
Mansell Street
Raymond Street
Hahn Street
LOUIS SUTTER
AMPITHEATER
CITY ARTS AND TECH HIGH
EL DORADO SCHOOL
GLENEAGLES GOLF COURSE
VISITACION VALLEY MIDDLE SCHOOL
CROCKER AMAZON
JOHN MCLAREN SCHOOL
HERZ
SFMTA

Next Steps

- June 2017
  - Select Shelley speed humps & raised crosswalks
- Summer 2017
  - Public meetings for the McLaren Park Project
  - Approvals for and construction of changes on Shelley Drive
- Fall 2017
  - Install Shelley Drive speed humps and raised crosswalks
  - Community Meeting: Roadway Concept Designs
- Late 2017 / Early 2018
  - Finalize McLaren Park Roadways Concept Plan

Upcoming Events

Brian Stokle (Rec & Park)

brian.stokle@sfgov.org

Mark Dreger (SFMTA)

mark.dreger@sfgov.org

McLaren Park Project (Rec & Park):

http://bit.ly/MCLARENPARKPROJECT

Thank You

GROUP PICNIC + PLAYGROUND FOCUS AREA WORKSHOP #2

McLAREN PARK GROUP PICNIC & PLAYGROUND

EXISTING AERIAL VIEW



- (I) PLANTER TO BE REMOVED
- (II) SAND PIT TO BE REMOVED
- (III) GROUP PICNIC A WALL TO BE CUT BACK
- (IV) EUCALYPTUS TREE TO REMAIN
- (V) BOLLARDS TO BE REMOVED
- (VI) PLAY AREA TURTLES TO BE RELOCATED, SAND AREA TO BE REMOVED

PROPOSED AERIAL VIEW

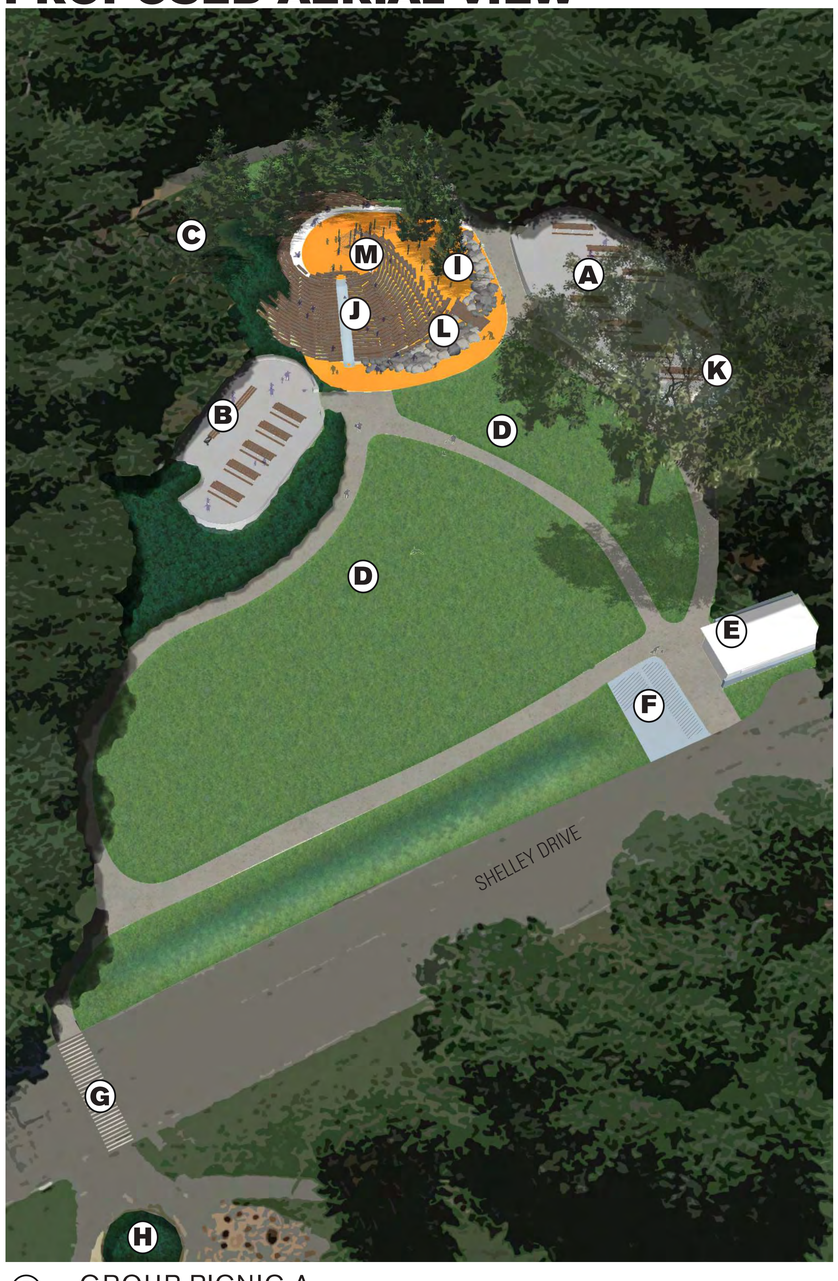

- (A) GROUP PICNIC A
- (B) GROUP PICNIC B
- (C) REDWOOD GROVE
- (D) LAWN
- (E) POTENTIAL PUBLIC RESTROOM (FUTURE PHASE)
- (F) UNIVERSAL LOADING ZONE
- (G) POTENTIAL CROSSWALK (FUTURE PHASE)
- (H) NEW PLANTING

(I) CLIMBING NETS AND TOWER

(J) SPIRAL SCRAMBLE & SLIDE

(K) GROUP PICNIC A SEAT WALLS



(L) BOULDER MOAT



(M) PLAYGROUND OVERLOOK

McLAREN PARK GROUP PICNIC & PLAYGROUND

PROGRAM

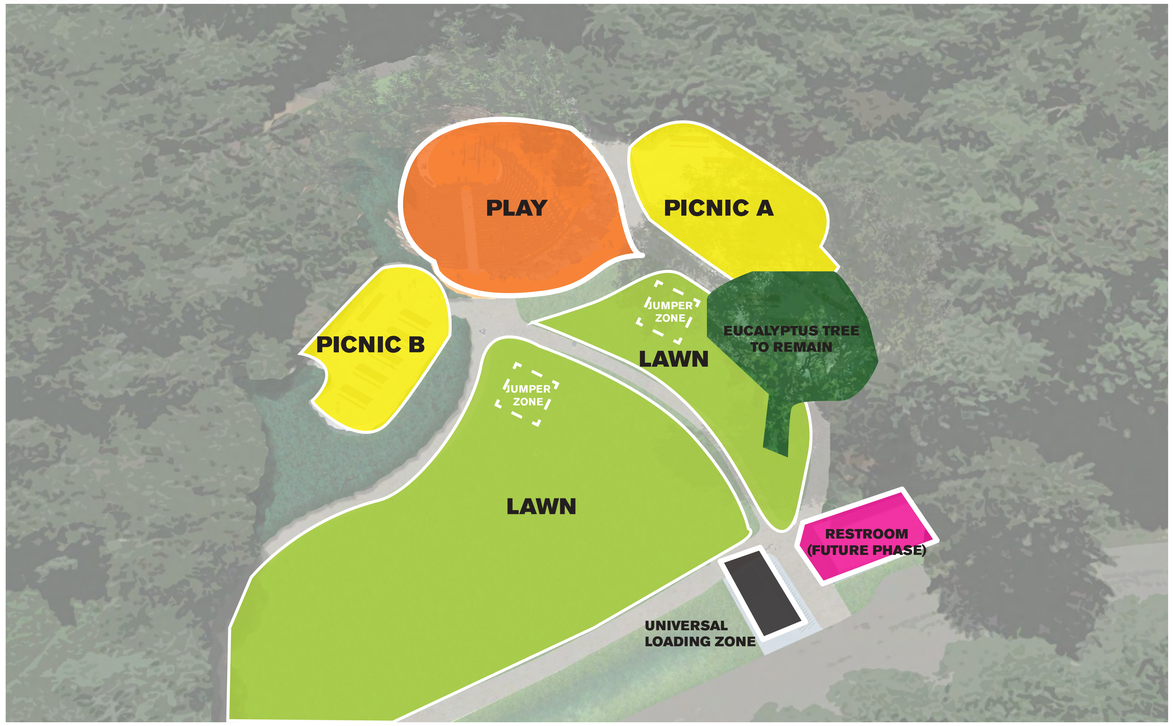

MATERIALS + PLANTING

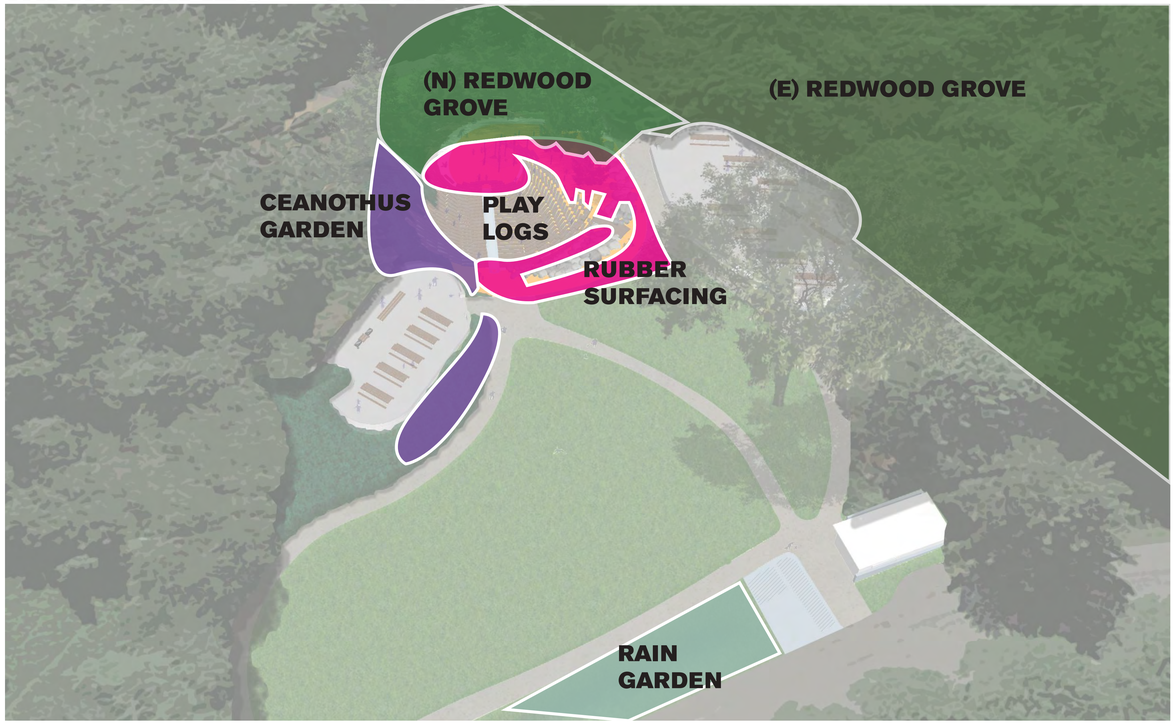

STORMWATER

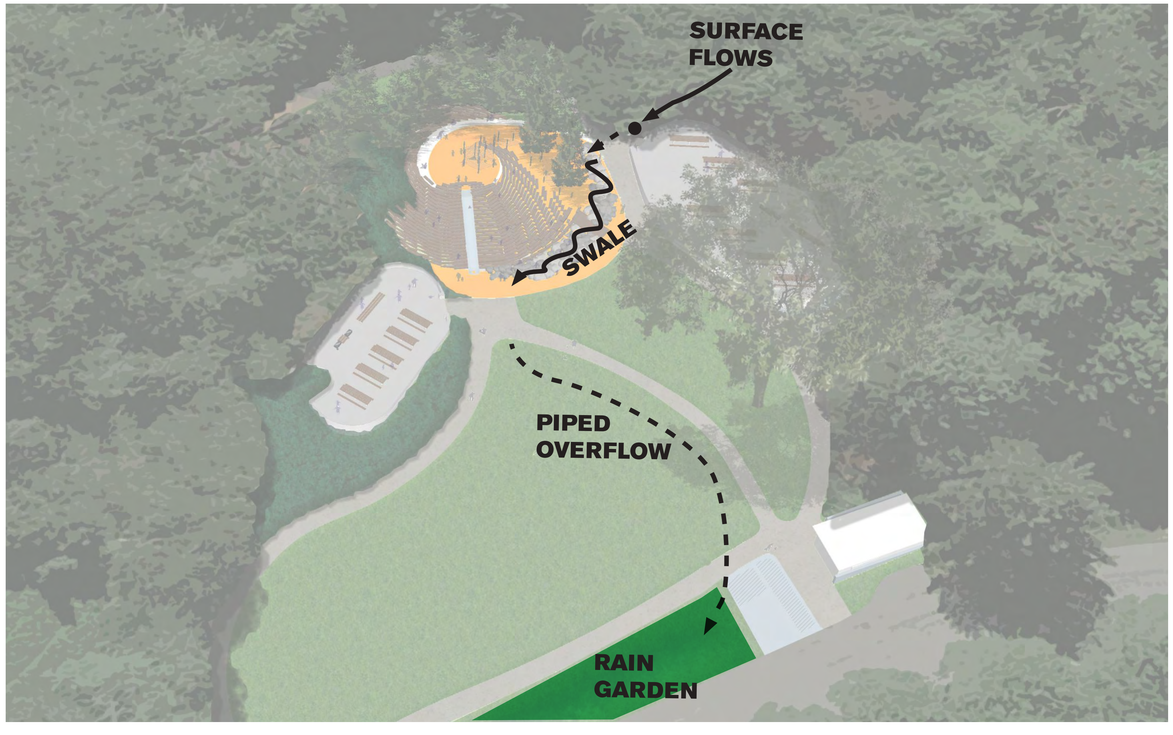

CIRCULATION

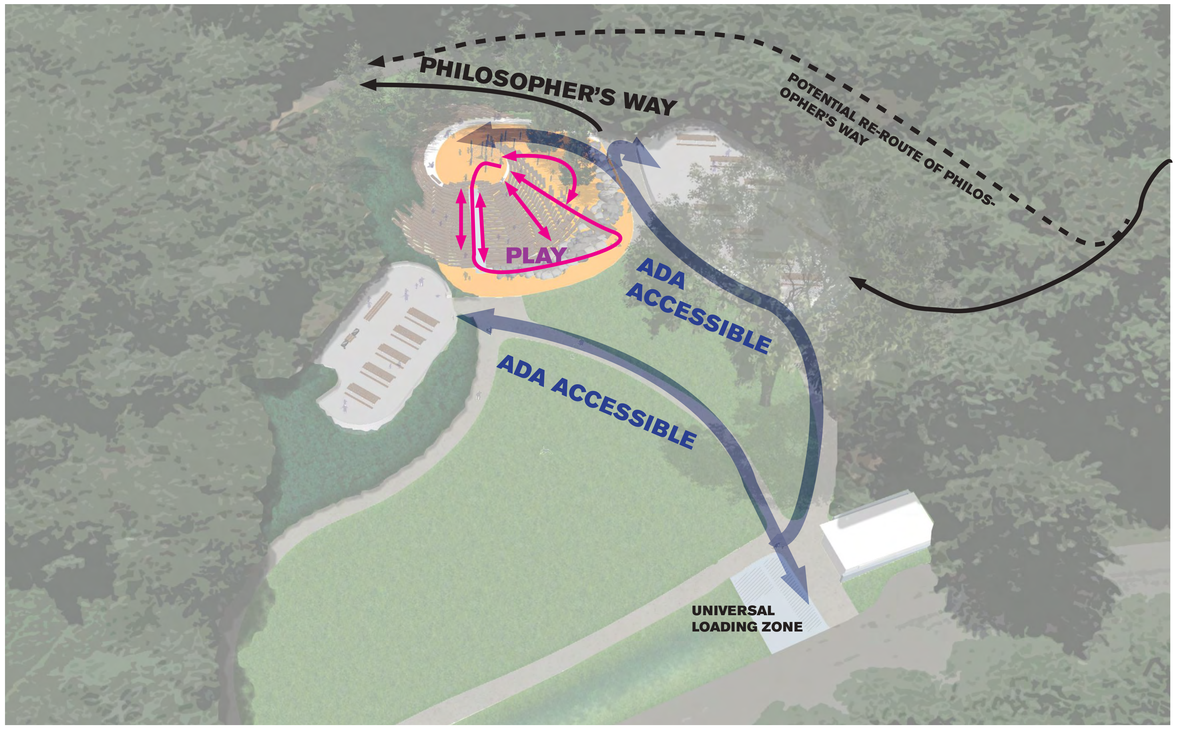

McLAREN PARK GROUP PICNIC & PLAYGROUND

VIEW AT BOTTOM OF PLAY MOUND

KEY PLAN

EXISTING VIEW

PROPOSED VIEW

VIEW AT TOP OF PLAY MOUND

KEY PLAN

EXISTING VIEW

PROPOSED VIEW

McLAREN PARK GROUP PICNIC & PLAYGROUND

KEY PLAN



APPROACHING GROUP PICNIC A



APPROACHING GROUP PICNIC B

APPROACHING PLAYGROUND

PLAYGROUND LOOKOUT

EXISTING VIEWS

APPROACHING GROUP PICNIC A

APPROACHING GROUP PICNIC B

APPROACHING PLAYGROUND

PLAYGROUND LOOKOUT

PROPOSED VIEWS

APPROACHING GROUP PICNIC A

APPROACHING GROUP PICNIC B

APPROACHING PLAYGROUND

PLAYGROUND LOOKOUT

TRAILS + PATHS FOCUS AREA WORKSHOP #3

MCLAREN PARK
PLANNING PROCESS

McLaren Park received $10 million from the 2012 San Francisco Clean and Safe Neighborhood Parks Bond to spend on improvements across the park.

250 visitors joined us for the McLaren Park Treasure Hunt and Fun Day from 22 neighborhoods

MCLAREN PARK TREASURE HUNT
JULY 23, 2016

RECREATION & PARK DEPARTMENT MEETING
SEPTEMBER 16, 2016

113 visitors attended and participated in the McLaren Park Community Meeting

83% of participants preferred the park to remain as wild as it is today or more in the future

The top 3 categories for McLaren Park's identity were **Immersive Wild, Diverse Play, and Panoramic Views**

COMMUNITY MEETING #1
OCTOBER 01, 2016

COMMUNITY MEETING #2 MANSELL OPENING
JANUARY 21, 2017

Focus Groups & Workshops

Community Meeting 3
Present draft framework plan and concept plans for park projects

Launch Event
Present Plan for McLaren

NEXT STEPS

TREASURE HUNT & FUN DAY



Over 250 visitors joined from 22 different neighborhoods

With your help, we found that McLaren Park is a place for recreation, fun, & wildlife that needs improvements for current and future visitors

COMMUNITY MEETING 1



Over 150 people attended...

Here are a few comments we heard about the park's identity:

- art or special nooks make it magical
- a valuable natural resource for the city
- Wild!
- I love the secret paths of the park!
- unique wild escape from the city

83% of participants preferred McLaren Park to be the same or more wild

56% of participants preferred the park to be split between neighborhood & city uses

Participants voted on their top three identities for McLaren Park...

24%	19%	19%
immersive wild (natural landscape)	panoramic views	diverse play

TREASURE HUNT AND FUN DAY

THANK YOU!
to the 250 visitors who joined us for the...

McLaren Park Treasure Hunt & Fun Day

WE ASKED YOU TO DESCRIBE WHAT MCLAREN PARK IS TO *you...*

"Naturalistic"
"Quiet contemplation"
"A true hidden gem"
"A wonderous place for everyone!"
"A gem to the city hidden, but nonetheless shines as bright as any other..."
"My mental health place"
"Beautiful, full of amazing adventures, calming"
"...Unspoiled alpine joy in the city"
– John McLaren, 1927

VISITORS CAME FROM

22 NEIGHBORHOODS
AND PARTICIPATED IN 18 ACTIVITIES
FOR FAMILIES, WORKERS & VISITORS

WITH YOUR HELP

WE FOUND THAT MCLAREN PARK IS A PLACE FOR
recreation, fun & wildlife

THAT NEEDS
improvements for current & future visitors

COMMUNITY MEETING 1

THE RESULTS ARE IN!

THANK YOU
TO THE 150+ PEOPLE
who attended and participated in the
McLaren Park community meeting

Collaborative Map for the
McLaren community meeting

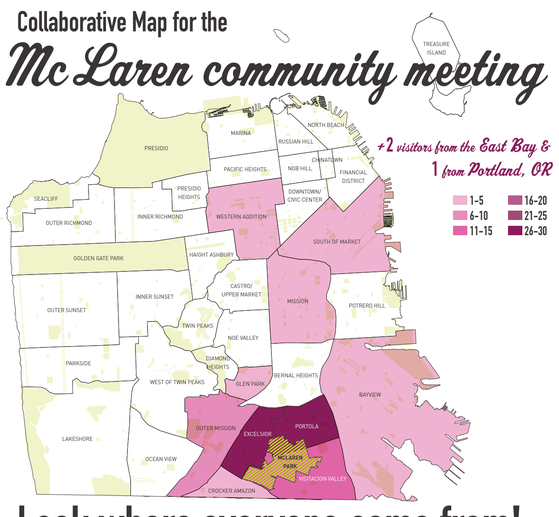

Look where everyone came from!

BASED ON SURVEY RESPONSES
here's a few comments we heard about the parks identity:

a valuable natural resource for the city
it's a great park to reflect in
Wild!
natural areas define the park
habitat for animals
I love the secret paths of the park!
unique wild escape from the city
art or special nooks make it magical
lots of trees and not a lot of buildings

TELL US WHAT WE MISSED...

YOU'VE IDENTIFIED THE NEED FOR A BALANCE BETWEEN
WILD & RECREATION

Pro-Wild
- Opportunity for educating children and adults about ecology
- We are the city's lungs
- Escape from urban affairs
- Rare opportunity to be wild

83%
same or more wild as today!

Pro-Recreation
- Bring more people to the park
- More funding and attention
- Take advantage of this resource
- Increase park usage and visibility

We asked you whether McLaren Park should be a park for the *whole city* or a park for the *neighborhood*
you said...

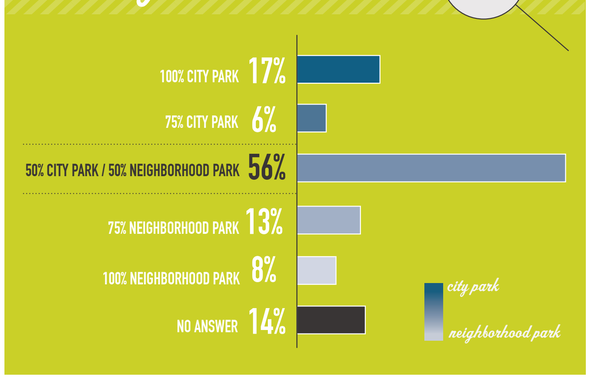

BASED ON SURVEY RESPONSES
56% PREFERRED THE PARK TO BE SPLIT BETWEEN NEIGHBORHOOD & CITY USES

I want to share my park with the world, but still want it to feel like it's ours!
It feels like a neighborhood park, but I think that's because people in the city don't know about it.
...location and topography make it more of a multi neighborhood park

you wrote
107 VISIONS
for the identity of
McLaren Park

WHAT IS THE *identity* OF MCLAREN PARK TO *you*?

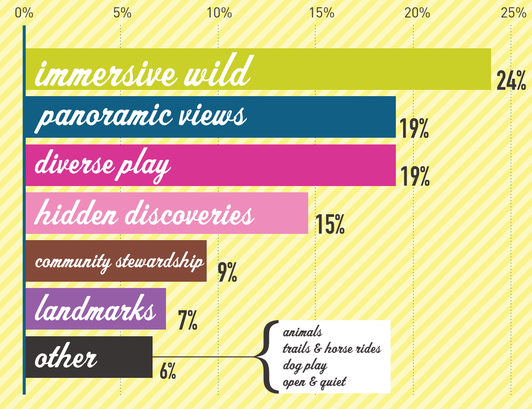

HERE IS A BREAKDOWN OF YOUR
insights & ideas BY TYPE

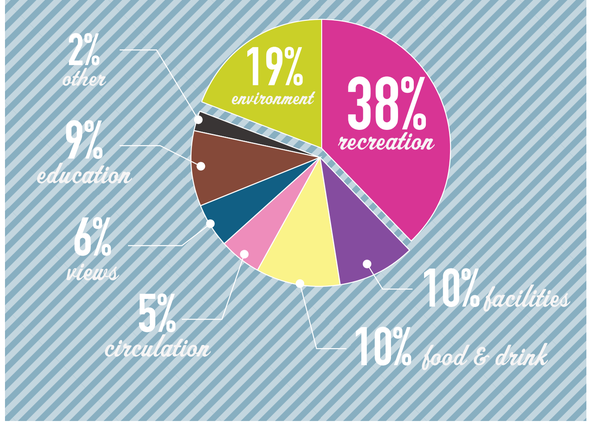

WE ASKED WHAT PROGRAMS AND/OR IMPROVEMENTS SUPPORT YOUR *identity* FOR MCLAREN PARK

Biking gives a safe place for kids to ride.
I want my kids to be able to play, ride bikes, and explore the park safely.

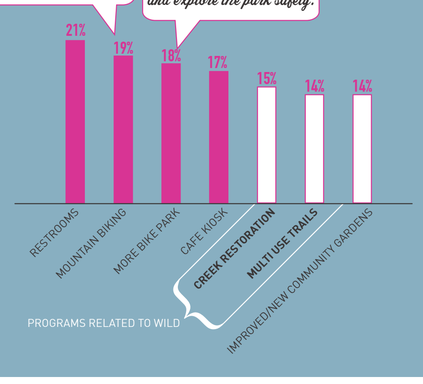

YOU SHARED 113 BIG IDEAS!

A LOOK AT SOME OF YOUR
insights & ideas

WHICH EVENT DID YOU ATTEND?

(Place a Sticker on All the Events You Attended)

McLaren Park Treasure Hunt

JULY
23

Stickers

Community Meeting 1

OCTOBER
01

Stickers

Community Meeting 2 – Mansell Street Opening

FEBRUARY
04

Stickers

Trails and Paths Walk

FEBRUARY
25

Stickers

Courts Focus Group

APRIL
01

Stickers

DID WE HEAR YOU CORRECTLY?

THE MAJORITY OF PARTICIPANTS AGREE WITH PROJECT GOALS AND PRINCIPLES

- **90%** Engage the community to develop an identity for McLaren
- **93%** Build a community-supported vision
- **75%** Balance neighborhood and city use while protecting natural features
- **86%** Invest the 2012 bond in priority projects that support a shared vision
- **86%** Position McLaren Park for future investments
- **81%** Maintain natural landscapes
- **86%** Enhance panoramic views
- **81%** Create and build diverse play opportunities
- **90%** Enhance community access into and through the park

PARTICIPANTS PRIORITIZE A RANGE OF PARK AND ROAD PROJECTS

High Priority ⟷ Low Priority

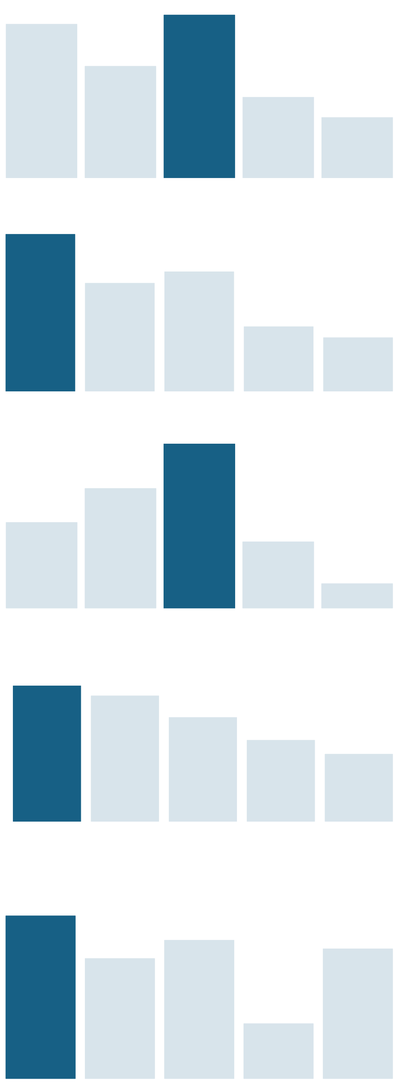

- Expand group picnic area and add playground
- Improve Jerry Garcia Amphitheater
- Improve upper reservoir landscape and picnic area
- Improve McLaren community garden at Leland Avenue
- Build bike park Phase 2

% Participants that ranked the described road project as a top priority

- > **50%** Improve pedestrian and bike safety on John F Shelley Drive
- < **50%** Improve pedestrian and bike safety on Sunnydale Avenue
- < **50%** Improve pedestrian and bike safety on Visitacion Avenue

McLaren Park Trails and Pathways Focus Group #3

June 13th, 2017

ACCESS FOR EVERYONE

TRAILS & PATHS GOALS

1. *ENSURE SAFE RECREATION AND ACCESS*
2. *MAINTAIN AND BUILD ON NATURAL CHARACTER*
3. *PROTECT NATURAL RESOURCES*
4. *CLARIFY CIRCULATION ROUTES*

"...unspoiled alpine joy in the city."

- John McLaren, 1927

AGENDA

1. SIGN IN/MEET-AND-GREET	*5:30 - 5:40*
2. PRESENTATION	*5:40 - 6:00*
3. STATIONS	*6:00 - 6:30*
4. REPORT BACK	*6:30 - 6:45*
5. QUESTIONS AND NEXT STEPS	*6:45 - 7:00*

McLAREN PARK VISION PLAN PROCESS

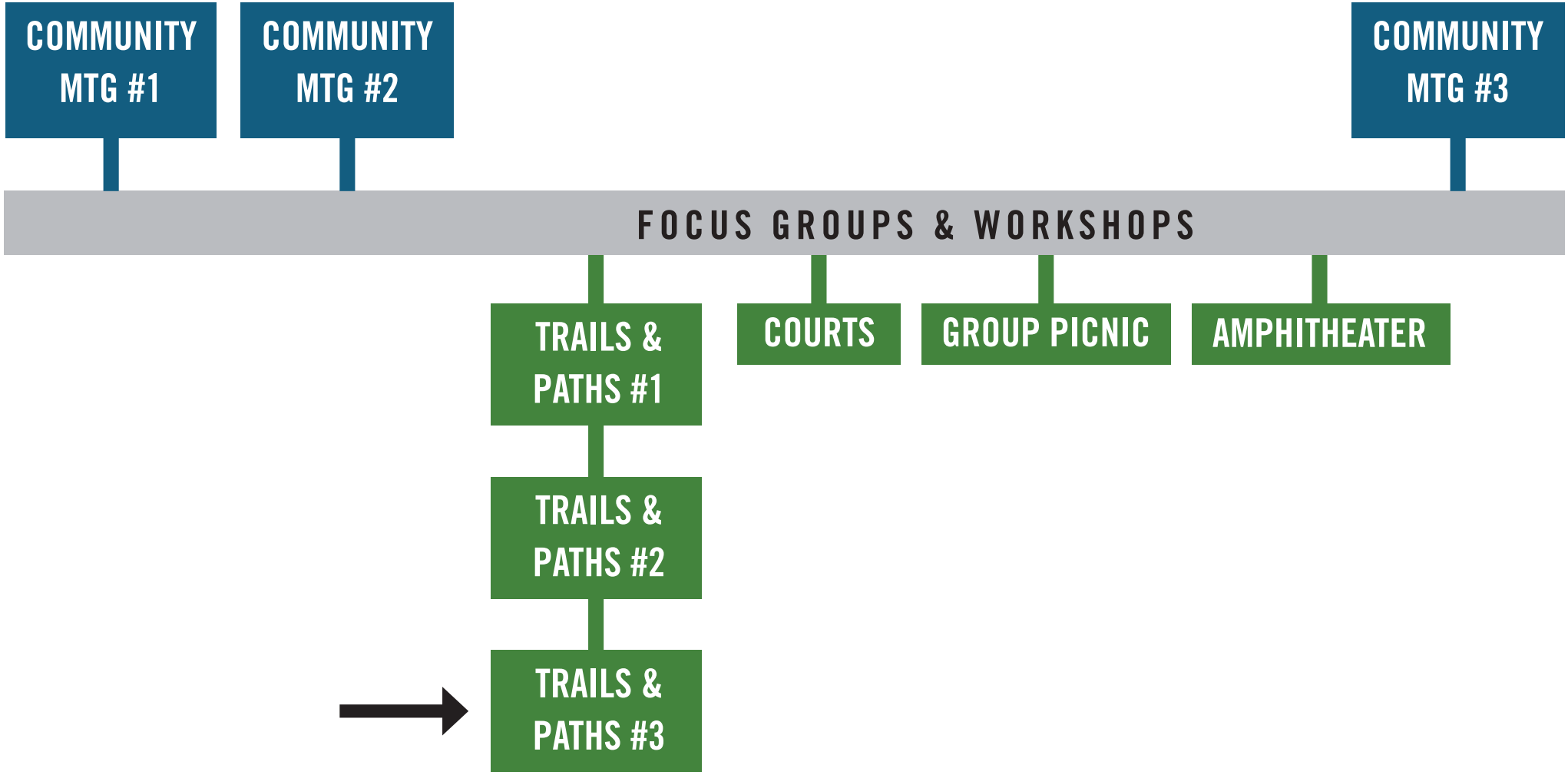

TRAIL + PATHS WORKSHOP #1: SITE WALK (FEB 25)

+/- 40 Participants

TRAIL AND PATHS WORKSHOP #2 (APRIL 8,)

+/- 50 Participants

WILD HEART

NEIGHBORHOOD FRINGE

TRAIL AND PATHWAY TYPES

PRIMARY

HUBS

SECONDARY

SPOKES

TERTIARY

NUTS & BOLTS

PRIMARY TRAIL AND PATH

MULTI-USE: PEDESTRIANS, CYCLISTS, DOGS ON LEASH, (EQUESTRIANS)
MOSTLY EARTHEN WITH SOME PAVED SEGMENTS
ON AVERAGE 5’-0” WIDE

SECONDARY TRAIL AND PATH

MOSTLY PEDESTRIANS & DOGS ON LEASH

SOME MULTI-USE TO ALLOW CYCLISTS
MOSTLY PAVED WITH SOME EARTHEN SEGMENTS
ON AVERAGE 5’-0” WIDE

TERTIARY TRAIL AND PATH

MOSTLY PEDESTRIANS

DOGS ON LEASH OUTSIDE OF OFF-LEASH ZONE

SOME DESIGNATED MULTI-USE TO ALLOW FOR CYCLISTS

MOSTLY EARTHEN WITH SOME PAVED SEGMENTS

TERTIARY TRAIL AND PATH

MULTI-USE SEGMENTS TO BE ON AVERAGE 5’-0” WIDE

EARTHEN TRAILS FOR PEDESTRIANS ON AVERAGE 3’-0” WIDE

BEST MANAGEMENT PRACTICES AND TOOLS

Safety and Managing User Conflicts: Trail Widths

BEST MANAGEMENT PRACTICES AND TOOLS

Trail Widths

BEST MANAGEMENT PRACTICES

Slope, Drainage, Erosion Control & Surfacing

BEST MANAGEMENT PRACTICES

Slope, Drainage, Erosion Control & Surfacing

BEST MANAGEMENT PRACTICES

Decommissioning, Hazard Tree Work & Habitat Restoration

BEST MANAGEMENT PRACTICES

Roadway Crossings

SIGNAGE (WAYFINDING AND INTERPRETIVE)

McLAREN PARK TRAILS + PATHS

WHAT WE HEARD

GETTING TO MCLAREN	54% DRIVE AND PARK 46% WALK or RUN
GATEWAYS	50% MANSELL EAST
TRAIL & PATH USE	88% WALK 36% WALK DOGS 27% MOUNTAIN BIKE
USE DURATION	46% 1-2 HOURS
WHY?	79% GET EXERCISE 75% ENJOY VIEWS

WHAT WE HEARD

- Bicycle Access
- Trail Surfacing and Width
- Decommissioning
- Balance Investment
- Connect to Sunnydale and Vis Valley
- Horses
- Roadway Crossing
- Enforcement and Maintenance
- Erosion Control and Drainage

McLAREN PARK TRAILS + PATHS

McLAREN PARK TRAILS + PATHS

McLAREN PARK TRAILS + PATHS

McLAREN PARK TRAILS + PATHS

McLAREN PARK TRAILS + PATHS

McLAREN PARK TRAILS + PATHS

McLAREN PARK TRAILS + PATHS

McLAREN PARK TRAILS + PATHS

McLAREN PARK TRAILS + PATHS

APPROXIMATE TRAIL + PATH DISTANCES

- Total = 18.8 miles
- Primary Multi-Use Route = 4.6 miles
- Pedestrian Only Routes = 10.7 miles
- Bike Legal (in addition to Primary Route) = 3.5 miles

  Total Bike Legal Routes = 8.1 miles

McLAREN PARK TRAILS + PATHS

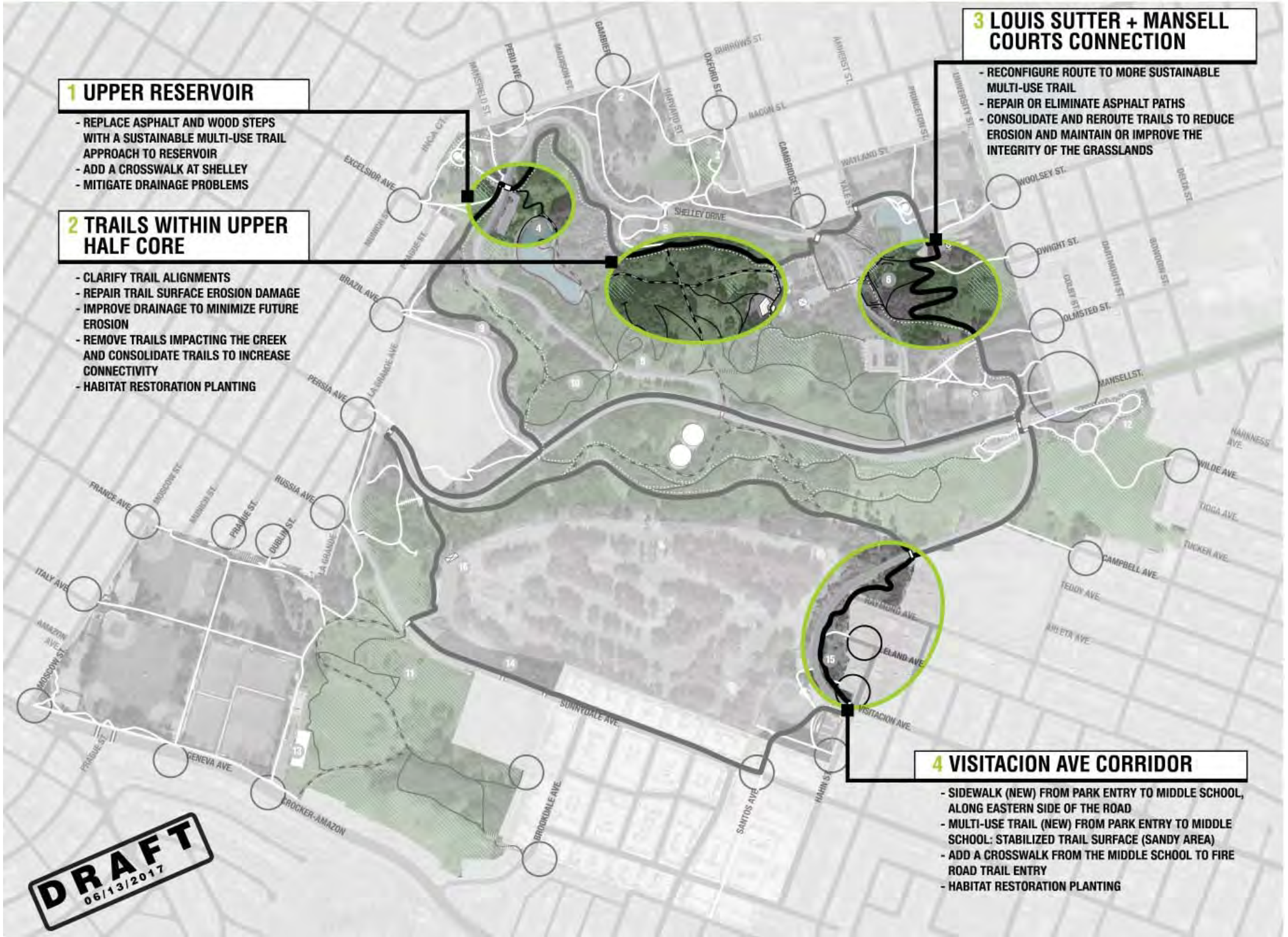

McLAREN PARK TRAILS + PATHS

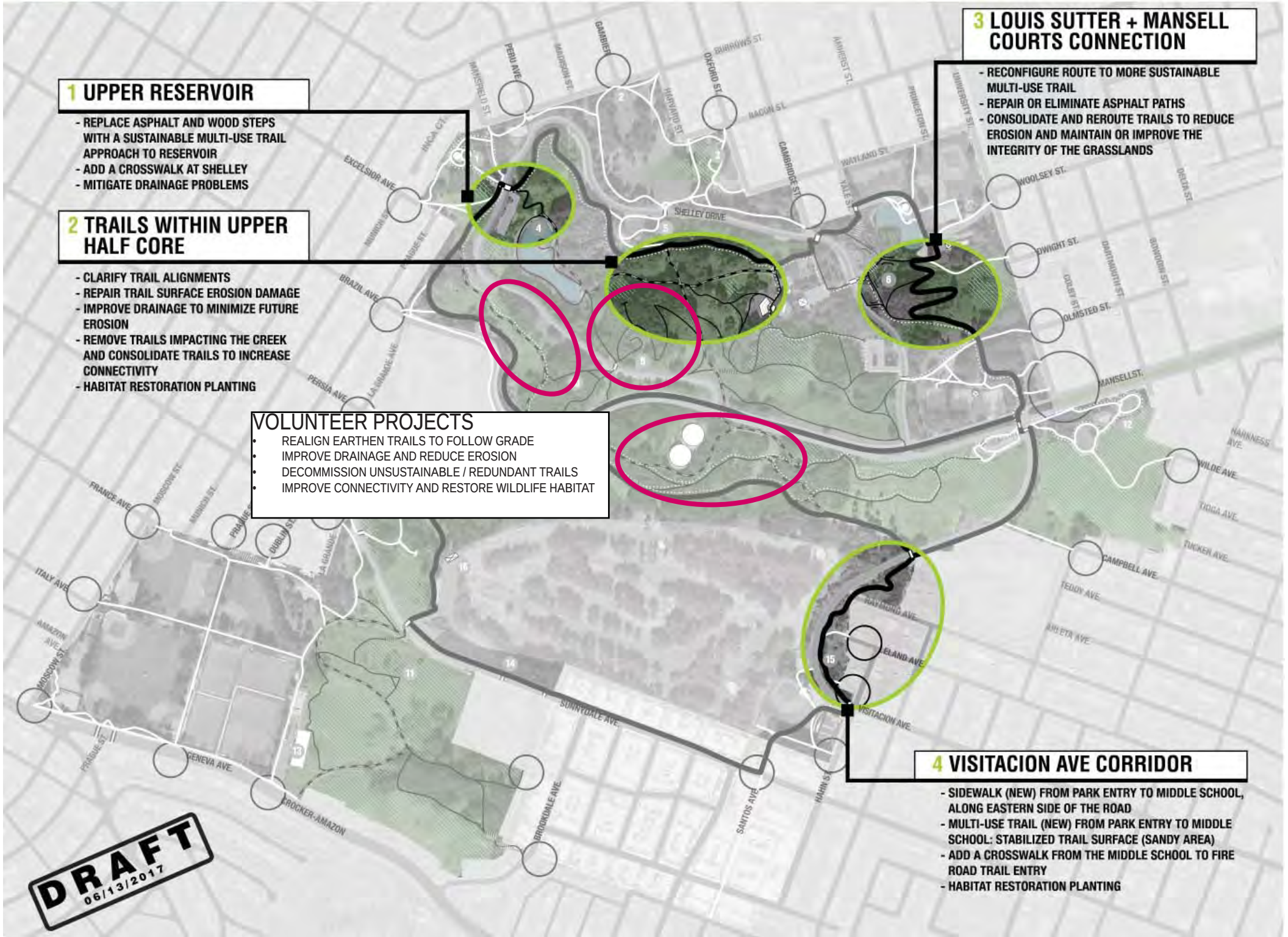

NEXT STEPS

- McLaren Park Project Community Mtg 3 (Fall 2017)
- V-O-Cal Trail Project (Sept 23-24, 2017)
- Vision Plan completed (2017)
- Trails + Paths Concept Plan to Commission (TBD)
- Development of Detailed Trails + Paths Scope of Work for Construction Contract (TBD)

Website Project Page:
bit.ly/MCLARENPARKPROJECT

Project Manager:
Melinda.Stockmann@sfgov.org / 415-581-2548

JERRY GARCIA AMPHITHEATER FOCUS AREA MEETING

McLAREN PARK JERRY GARCIA AMPHITHEATER

UPGRADES TO AMENITIES

300-500 PEOPLE

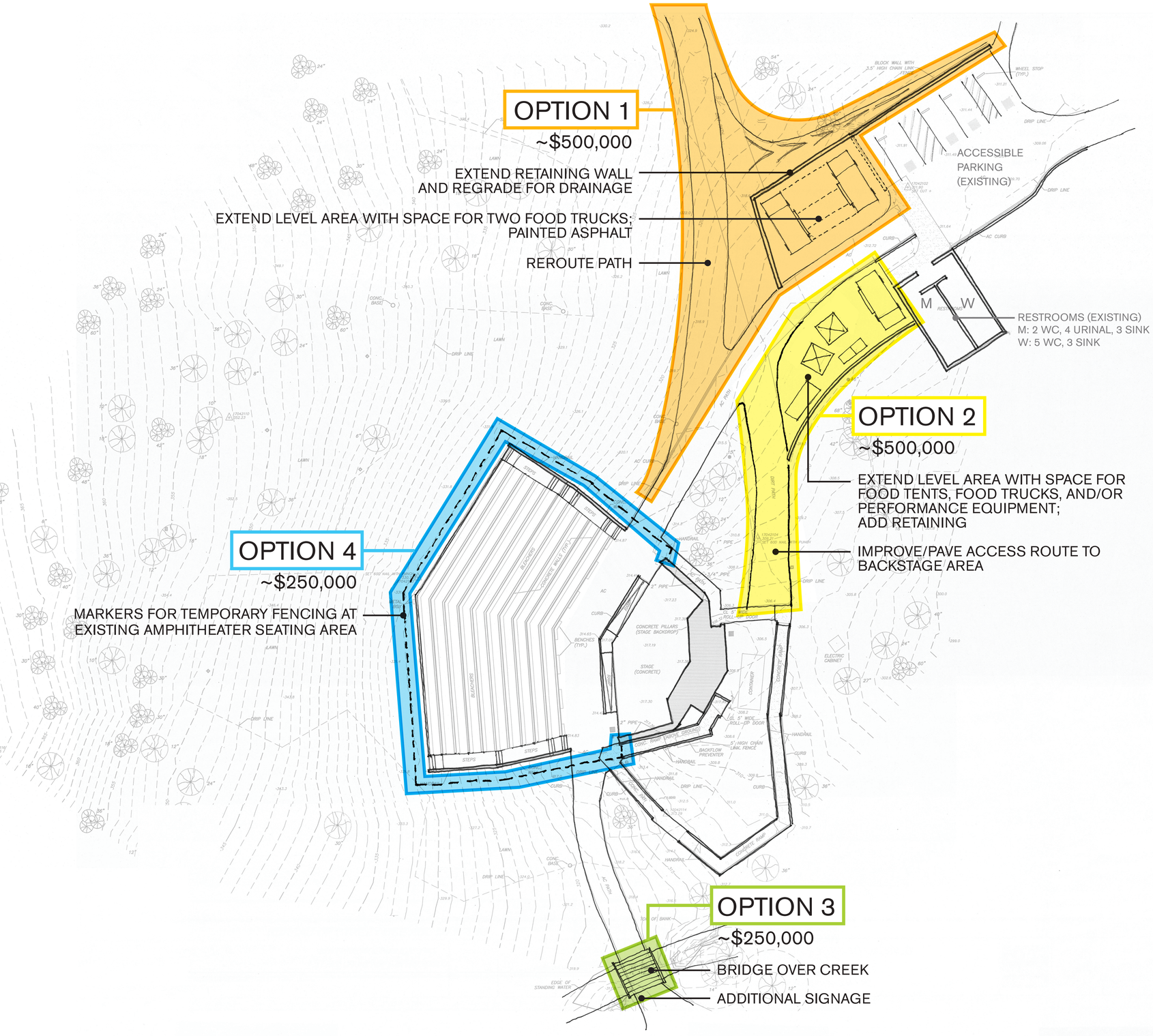

FOOD TRUCK PATIO

FOOD TENTS AND PAINTED ASPHALT

TEMPORARY FENCING AT EXISTING AMPHITHEATER SEATING

CREEK BRIDGE



NEW SIGNAGE

McLAREN PARK JERRY GARCIA AMPHITHEATER

REVENUE CONTROL

500-1,000 PEOPLE

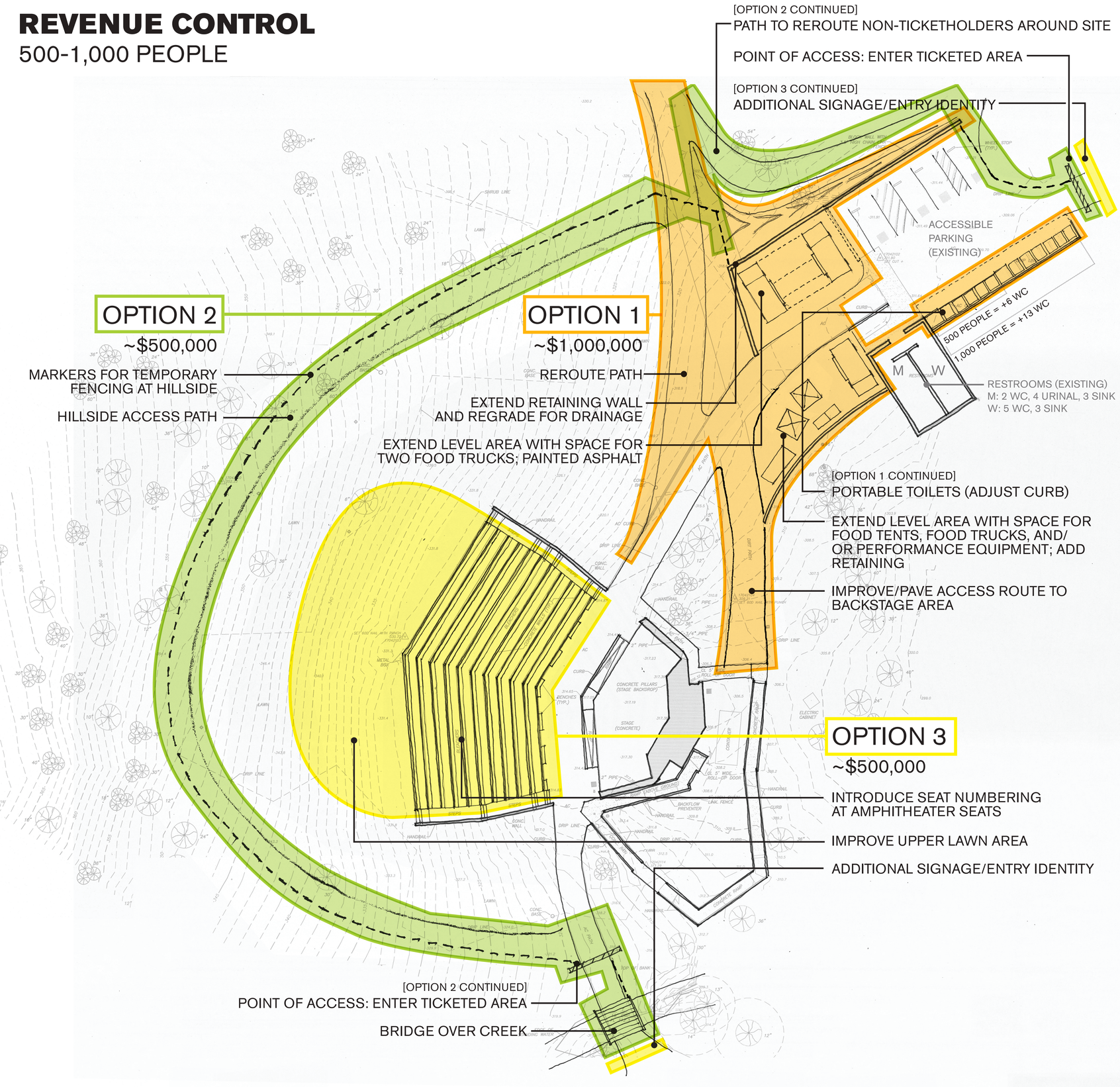

FOOD TRUCK PATIO AND PAINTED GROUND SURFACE



SEAT NUMBERING; IMPROVED LAWN AREA



POTENTIAL MODIFICATIONS OF TEMPORARY FENCING MATERIAL

CREEK BRIDGE



SIGNAGE, ENTRANCE, AND IDENTITY

COMMUNITY MEETING #3

McLAREN PARK VISION PLAN

FUNDING PLAN

PREVIOUSLY COMMITTED FUNDING	
VISIONING PROCESS / ADMINISTRATION	$600,000
QUICK START FUNDING - APPROVED	
GROUP PICNIC AREA	$900,000
LELAND AVE. COMMUNITY GARDEN	$500,000
MANSELL AVE. ROADWAY IMPROVEMENTS	$300,000
MCLAREN BIKE PARK	$300,000
JERRY GARCIA AMPHITHEATER	$250,000
PAVING IMPROVEMENTS	$200,000
SIGNAGE	$50,000
TOTAL	$3,100,000
RESTRICTED FUNDING (PER BOND LANGUAGE)	
TRAILS	$2,000,000
NATURAL FEATURES	$1,500,000
PROPOSED USE OF REMAINING BOND FUNDING	
POINTS OF INTEREST	
GROUP PICNIC RESTROOM	$1,700,000
JERRY GARCIA AMPHITHEATER - AREAS 1 AND 3	$1,700,000
GATEWAYS	
TAI CHI/MULTI-USE COURTS - MANSELL AND LOUIS SUTTER	$1,000,000
CONNECTIVITY	
SHORT-TERM PATHWAY/ROADWAY CROSSING IMPROVEMENTS	$400,000
PROGRAM RESERVE FUNDING	$600,000
TOTAL	$12,000,000
FUTURE WORK - ANTICIPATED COSTS (ADJUSTED TO 2019 PRICES)	
POINTS OF INTEREST	
JERRY GARCIA AMPHITHEATER - AREA 2	$2,000,000
UPPER RESERVOIR	$4,000,000
COMMUNITY GARDEN	$200,000
BIKE PARK PHASE 2	TBD
GATEWAYS	
CROCKER AMAZON - 4 ACRES (W/O FIELDS)	$3,100,000
HERZ PLAYGROUND	TBD
LOUIS SUTTER PLAYGROUND - 4 ACRES	$5,500,000
MANSELL EAST - 6 ACRES	$22,000,000
OXFORD ST - 2 ACRES	$6,500,000
CONNECTIVITY	
VISITACION AVE IMPROVEMENTS	TBD
SHELLEY DRIVE LONG-TERM IMPROVEMENTS	TBD

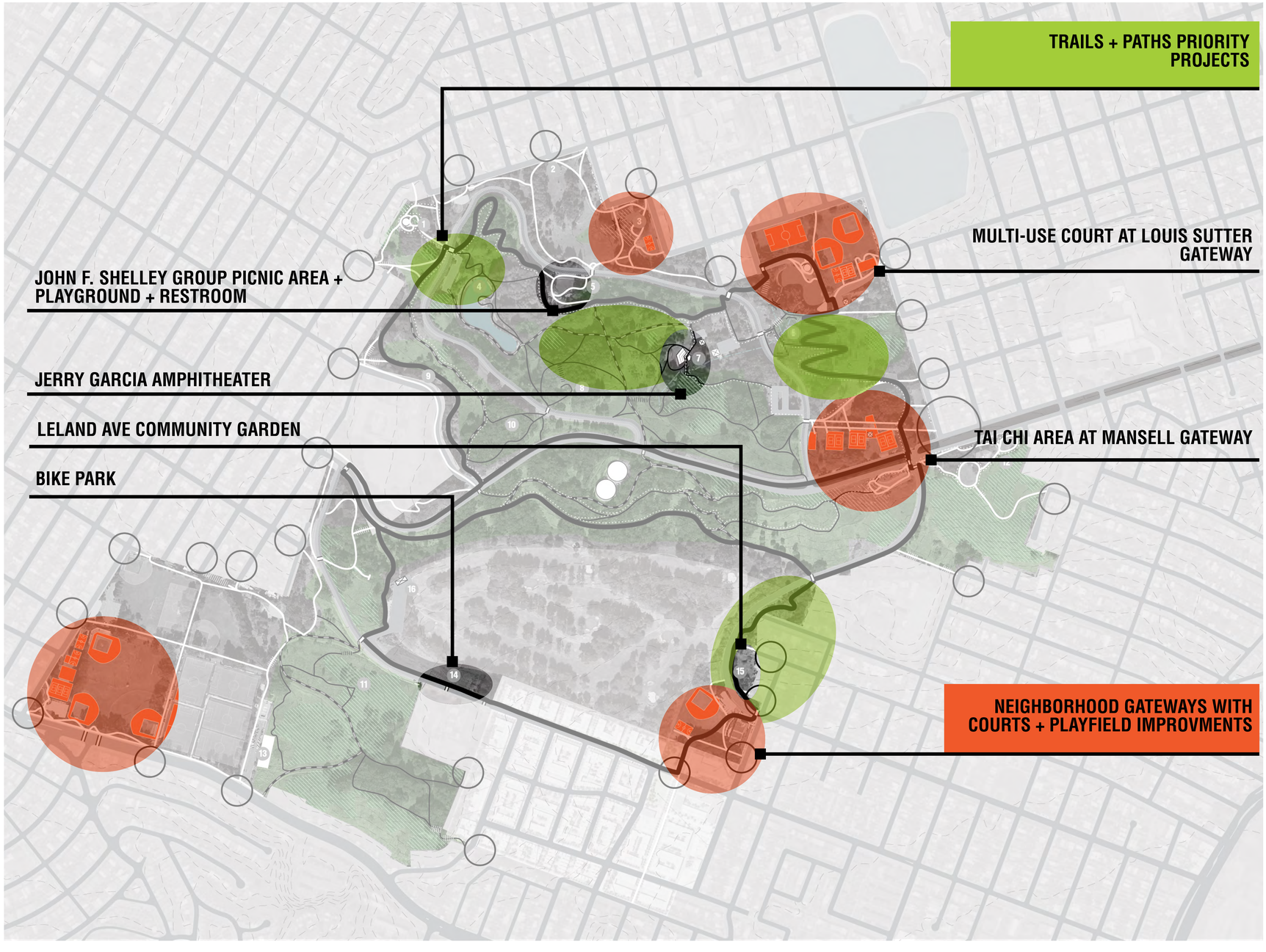

McLAREN PARK CONNECTIVITY

TRAILS + PATHS

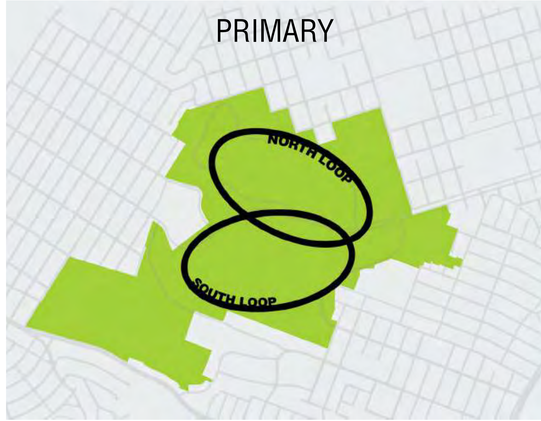

HUBS

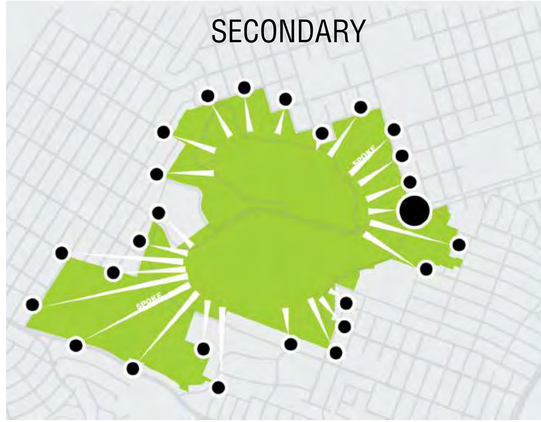

SPOKES

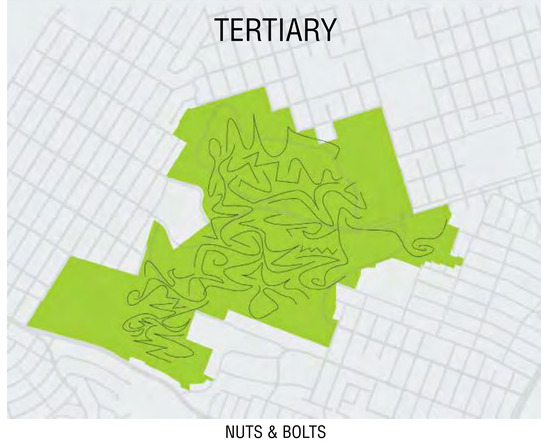

NUTS & BOLTS

Approximate Trail + Path Distances	
Total	18.8 miles
Primary Multi-Use Route	4.6 miles
Pedestrian Only	10.7 miles
Bike Legal (in addition to Primary Route)	3.5 miles
Total Bike Legal Routes	8.1 miles

Philosopher's Way	
Total	3.7 miles
Philosopher's Way Multi-Use	1.9 miles

Terms

Trails	Earthen or stabilized permeable surface
Paths	Paved surfaces (generally asphalt or concrete)
Multi-use	Accommodate pedestrians, cyclists (and equestrians), are a minimum of 5' wide for safe passage, may be either a trail or path as defined above
Pedestrian	Accommodate pedestrians, are a minimum of 3' wide for safe passage, may be either a trail or path as defined above

McLAREN PARK CONNECTIVITY

TRAILS + PATHS PRIORITY PROJECTS

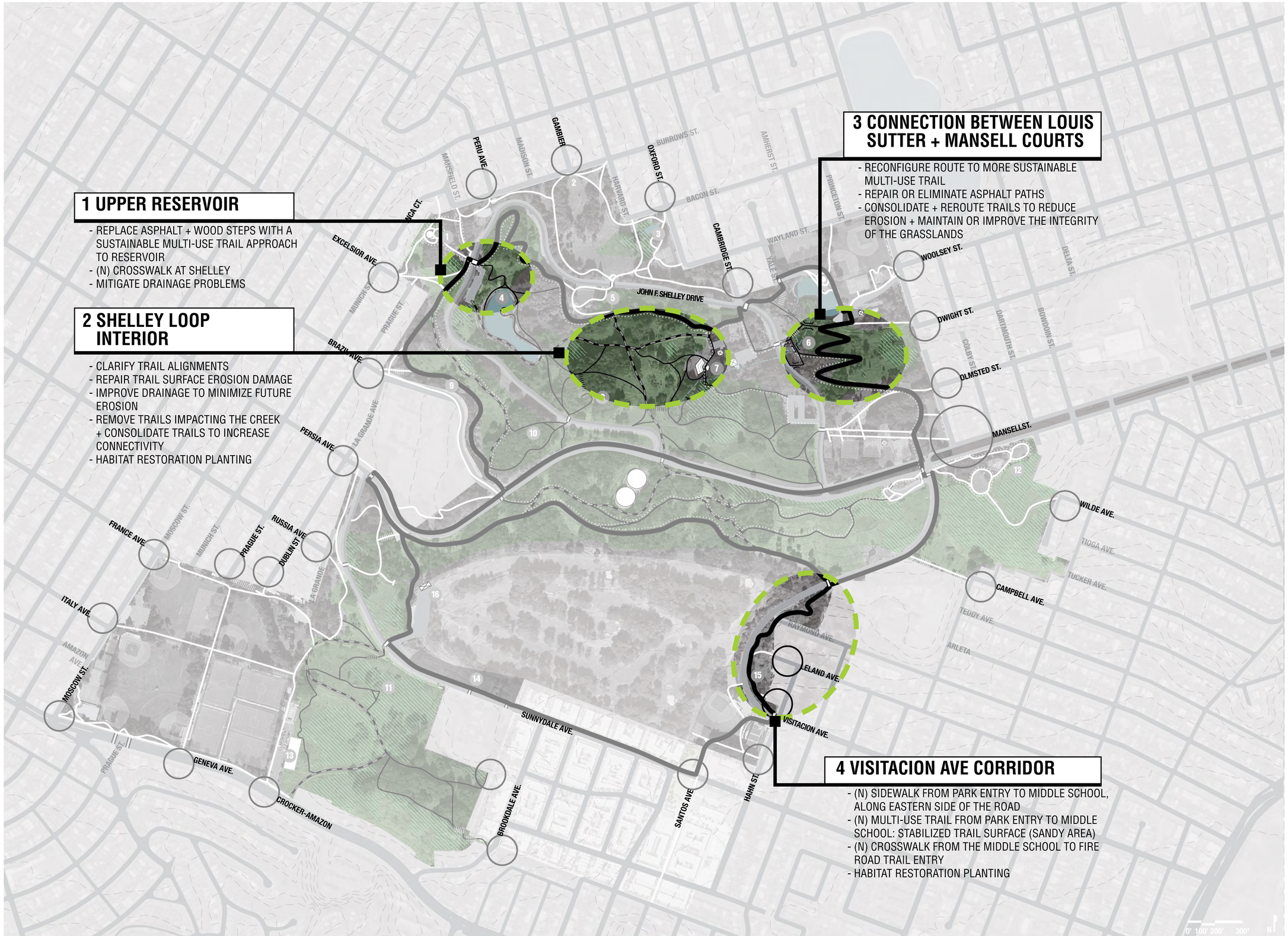

McLAREN PARK CONNECTIVITY

LOOK + FEEL TOOLBOX

TRAIL UPGRADES

SIGNAGE (INTERPRETIVE AND WAYFINDING)



TRAILS & PATHS CHANGES

TRAIL UPGRADES



McLAREN PARK CONNECTIVITY

ROADWAY IMPROVEMENTS

NEAR TERM IMPROVEMENTS:

- SPEED HUMPS ON SHELLEY DRIVE (2018)
- IMPROVE CROSSINGS (SPEED TABLES OR RAISED CROSSWALKS)

MEDIUM TO LONG TERM IMPROVEMENTS

- EXPLORING POSSIBLE TRIAL ROAD CLOSURE OF PART OF SHELLEY
- MAKE CROSSINGS SAFER THROUGHOUT THE PARK
- SLOW SPEEDS ON ALL PARK ROADS, ESPECIALLY AT CROSSINGS
- EXAMINE WAYS OF IMPROVING PEDESTRIAN PATHWAYS ALONG ROADWAYS.

SHELLEY DRIVE

SPEED HUMP

WITH ADVANCED WARNING STRIPES

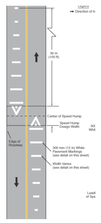

RAISED CROSSWALK

SPEED HUMP W CROSSWALK EXAMPLE

SHELLEY DRIVE

SPEED TABLE RENDERING

INTERSECTION CALMING:

CAMBRIDGE + SHELLEY

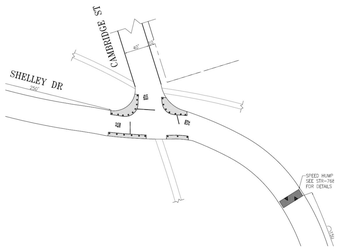

SHELLEY DRIVE TRAFFIC CALMING

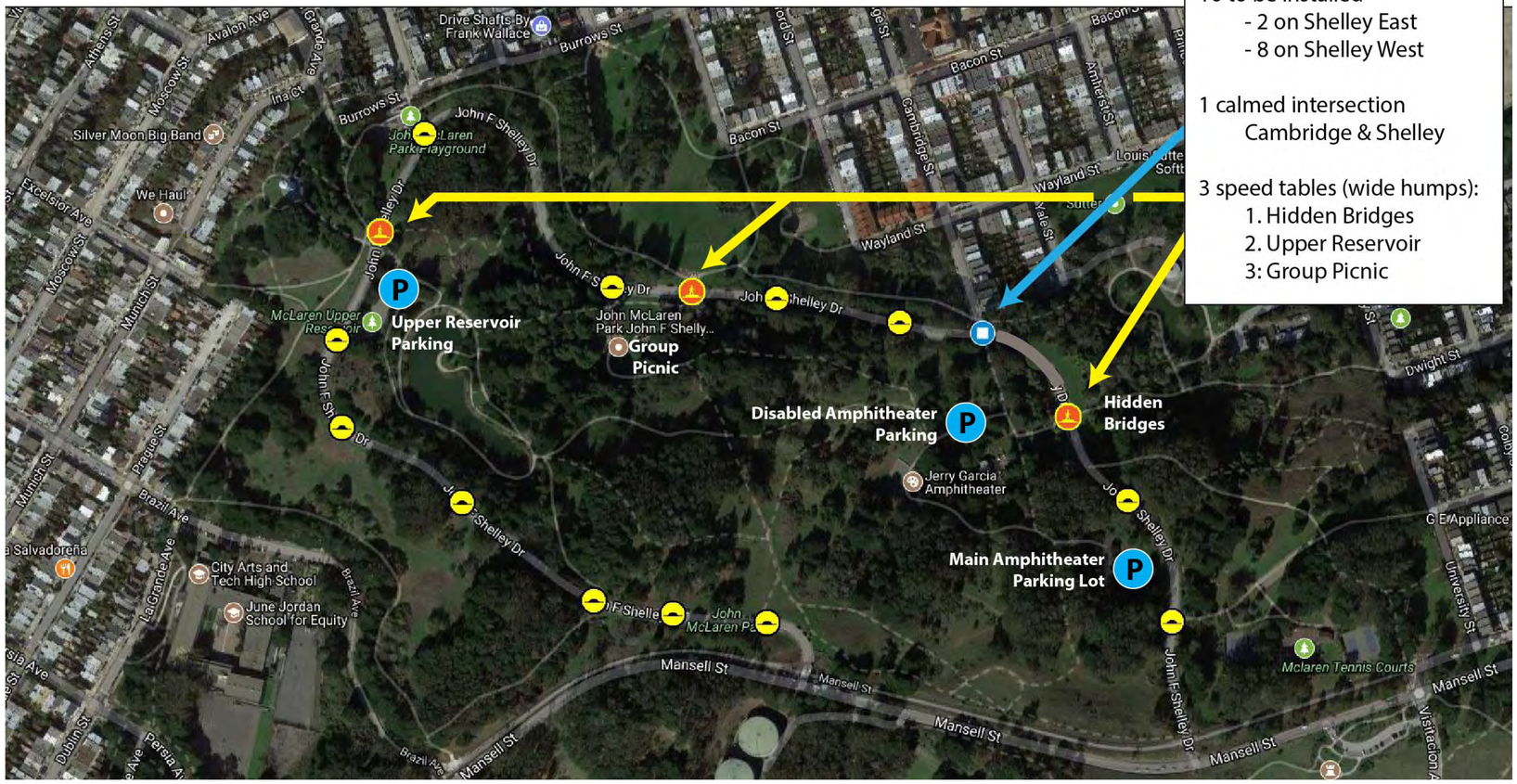

12 speed humps authorized
10 to be installed
- 2 on Shelley East
- 8 on Shelley West

1 calmed intersection
Cambridge & Shelley

3 speed tables (wide humps):
1. Hidden Bridges
2. Upper Reservoir
3: Group Picnic

VISITACION AVENUE CONNECTOR

STREET ANALYSIS

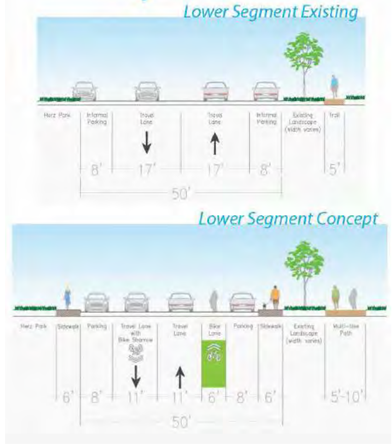

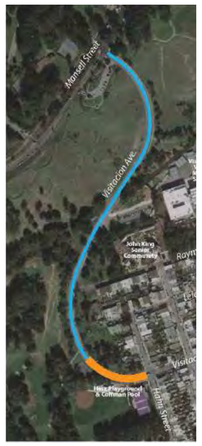

TRAILHEAD CROSSINGS

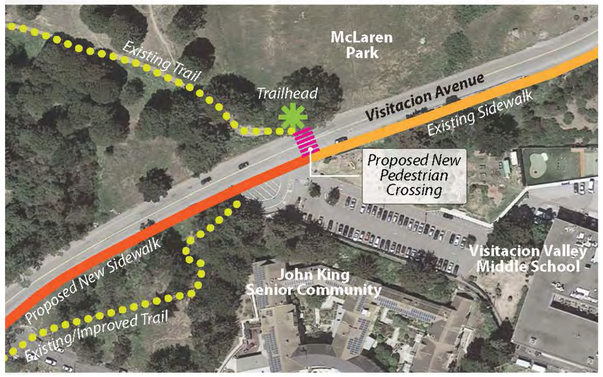

- PEDESTRIAN REFUGE ISLAND
- RAPID FLASHING BEACONS (SOLAR-POWERED)

McLAREN PARK GATEWAYS

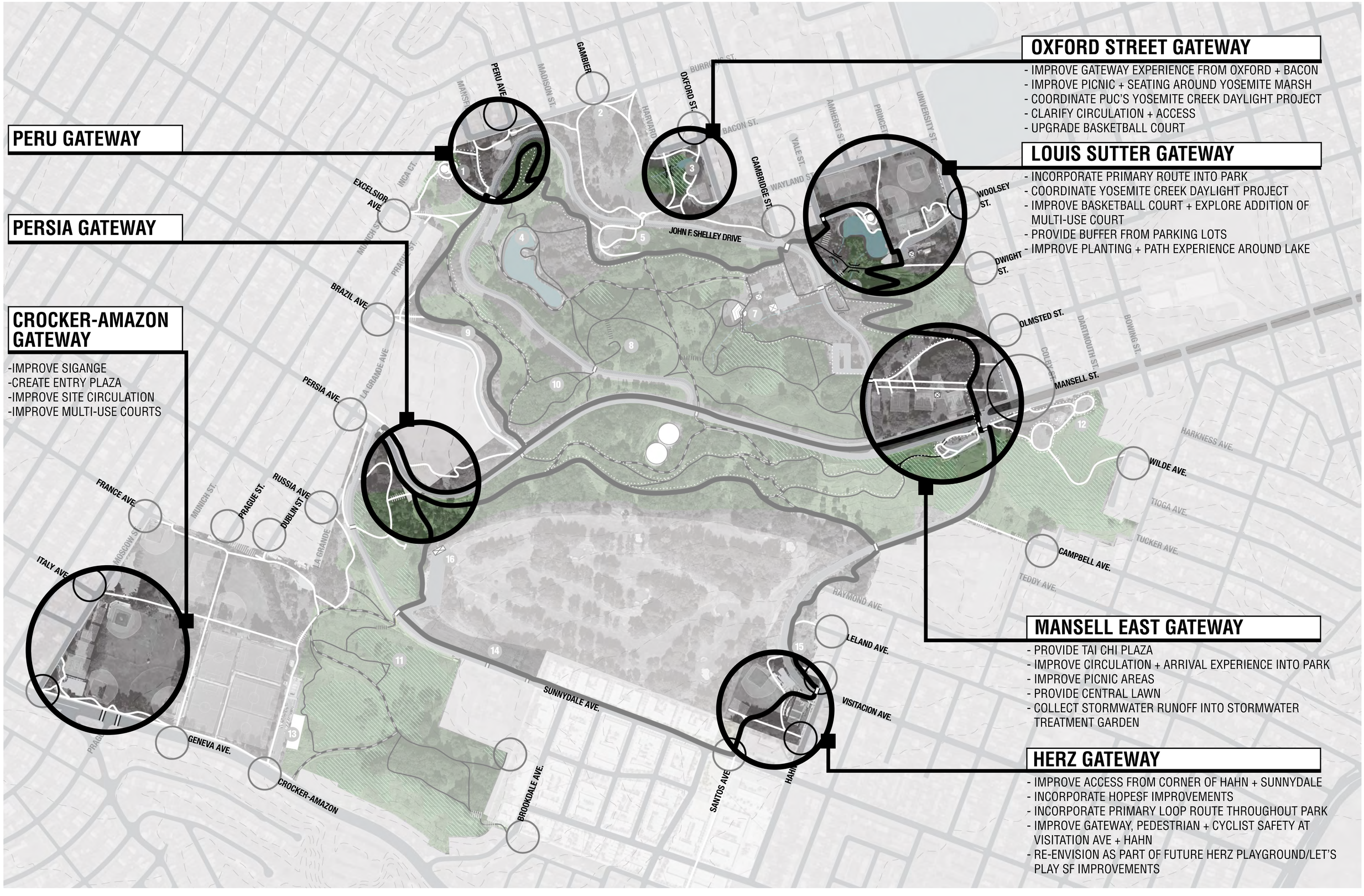

McLAREN PARK GATEWAYS

MANSELL EAST - 6 ACRES

LEGEND

1. (N) TAI CHI PLAZA
2. (N) CENTRAL LAWN
3. (N) CROSSWALK
4. (E) TREE CANOPY, TYPICAL
5. (N) NEIGHBORHOOD GARDEN BUFFER
6. (N) ENTRY PLAZA + WELCOME KIOSK
7. (E) BIO-SWALE
8. (E) PARK SIGN, WITH PLANTING IMPROVEMENTS
9. NARROWED ROADWAY
10. (N) PLANTING BUFFER + REALIGNED PARKING
11. (N) MULTI-USE COURT
12. (E) BATHROOM
13. (N) PICNIC AREA
14. (N) SCRUB PLANTING
15. (E) RESURFACED TENNIS COURT
16. ADDRESS EROSION AT BACK OF ALL COURTS
17. (N) STORMWATER TREATMENT GARDEN
18. (N) BRIDGE
19. (N) BIO-SWALE REDIRECT STORM WATER TO (N) TREATMENT GARDEN


EXISTING

EXISTING - VIEW A

EXISTING - VIEW B

VIEW A- MANSELL ENTRY PLAZA

VIEW B- TAI CHI PLAZA WITH SKYLINE VIEW

McLAREN PARK GATEWAYS

CROCKER AMAZON - 4 ACRES (WITHOUT FIELDS)

LEGEND

1. (E) PARKING
2. (E) PLAYGROUND
3. (E) STRUCTURE
4. (N) ENTRY PLAZA WITH SIGNAGE + WAY FINDING
5. (N) TREE
6. (E) COURTS
7. (E) BASKETBALL COURTS WITH FENCE
8. (E) RESURFACED MULTI-USE COURTS, WITH CURBS + FENCES
9. (N) ENTRY PLAZA
10. (E) TENNIS COURTS
11. (E) PLAYGROUND
12. (N) IMPROVED USER EXPERIENCE ALONG GENEVA. WALKWAY REALIGNED, ADDITIONAL PLANTING + ADULT FITNESS EQUIPMENT
13. (E) FENCE
14. (E) TREE CANOPY, TYPICAL
15. (E) SOCCER FIELDS
16. (E) BASEBALL FIELDS
17. (E) STADIUM SEATING

EXISTING

McLAREN PARK GATEWAYS

OXFORD STREET - 2 ACRES

EXISTING

LEGEND

1. (N) CROSSWALK
2. (E) SIGNAGE WITH NEW PLANTING
3. (E) PATHWAY
4. (N) SIDEWALK
5. (N) BRIDGE
6. (N) YOSEMITE CREEK ALIGNMENT PER PUC DESIGN
7. (N) NATIVE RIPARIAN EDGE PER PUC DESIGN
8. (N) PATHWAY
9. (E) BATHROOM
10. (N) STEPPED SEATING
11. (N) RESURFACED + EXPANDED BASKETBALL COURT WITH (N) FENCE
12. (N) NATIVE SCRUB PLANTED SLOPE
13. (N) LAWN & PICNIC AREA
14. (E) TREE CANOPY, TYPICAL
15. (E) BRIDGE
16. (N) STORMWATER CATCHMENT

McLAREN PARK GATEWAYS

LOUIS SUTTER - 4 ACRES

LEGEND

1. (N) BIO-RETENTION BASIN 2, PER PUC DESIGN
2. (N) BIO-RETENTION BASIN 3, PER PUC DESIGN
3. (E) SOFTBALL FIELDS
4. (E) TREE CANOPY, TYPICAL
5. (N) BRIDGE, PER PUC DESIGN
6. (E) PICNIC AREA
7. (E) RESURFACED BASKETBALL COURT WITH (N) FENCE
8. (E) TENNIS COURT
9. (E) PLAYGROUND
   TO BE REEVALUATED FOR FUTURE DEVELOPMENT:
   - POTENTIAL FOR ADULT FITNESS
10. (E) SIGN, WITH UPDATED PLANTING
11. (N) MULTI-USE COURT
12. (E) IMPROVED PLANTING IN + AROUND LAKE
13. (E) PARKING
14. (E) STRUCTURE
15. (E) PLAYGROUND
    TO BE REEVALUATED FOR FUTURE DEVELOPMENT:
    - POTENTIAL FOR NATURE PLAY
    - POTENTIAL FOR TRAIL EXPANSION + REALIGNMENT
    - POTENTIAL FOR ADDITION OF PLANTING BUFFER TO PARKING
16. (N)YOSEMITE PLAZA, PER PUC DESIGN
17. (N) CROSSWALK, TYPICAL
18. (N) NATIVE RIPARIAN EDGE PLANTING, PER PUC DESIGN
19. (N) YOSEMITE CREEK ALIGNMENT, PER PUC DESIGN
20. (N) RESURFACED PLAZA + PATHWAY AROUND McNABB LAKE

EXISTING

McLAREN PARK GATEWAYS

COURTS + PLAY FIELDS

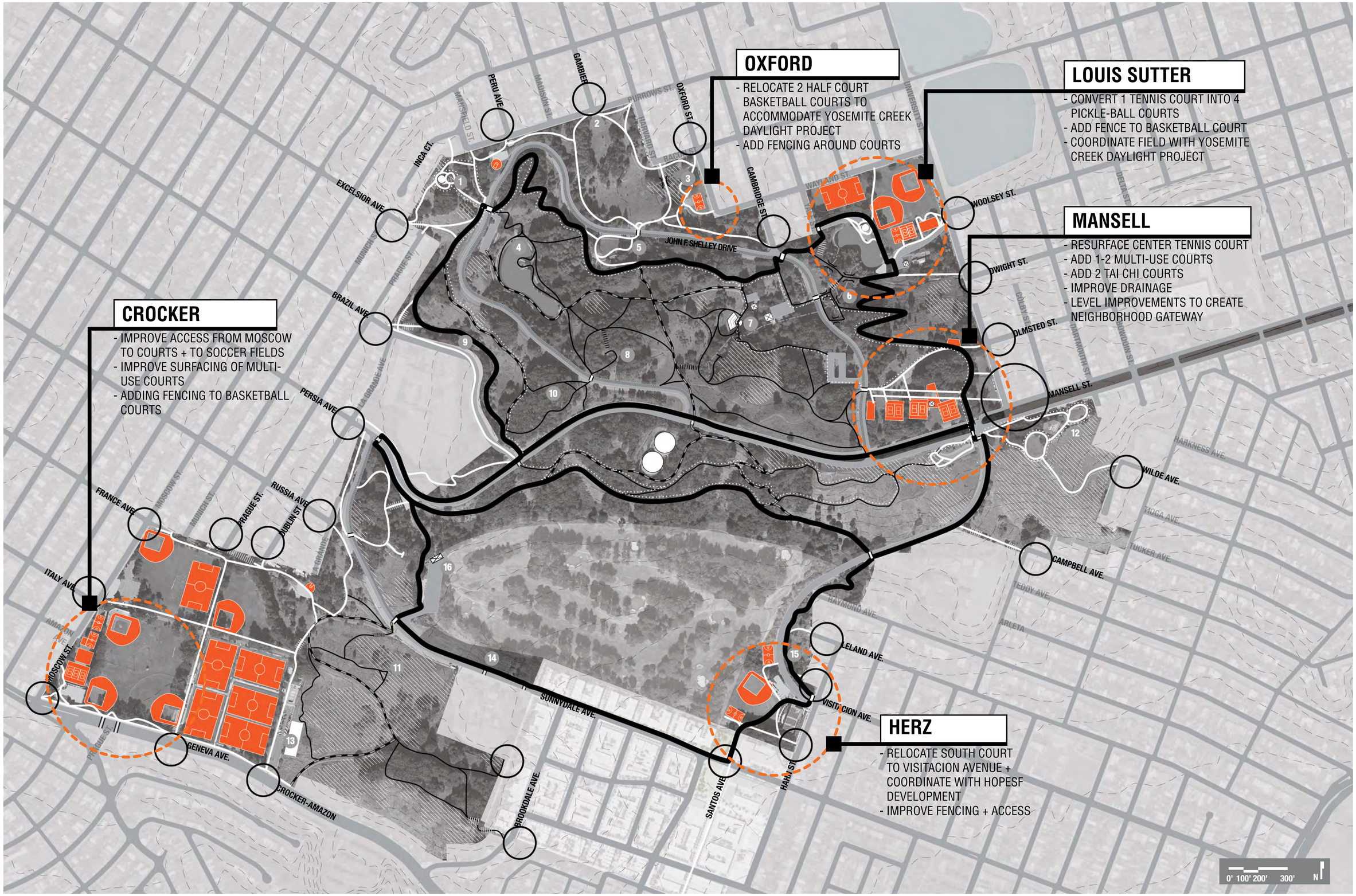

McLAREN PARK GOALS

MCLAREN PARK RECEIVED $10 MILLION FROM THE 2012 SAN FRANCISCO CLEAN AND SAFE NEIGHBORHOOD PARKS BOND TO SPEND ON IMPROVEMENTS ACROSS THE PARK.

2016

- **JUL23** — MCLAREN PARK TREASURE HUNT
- **OCT01** — COMMUNITY MEETING #1
- **DEC16** — SUNNYDALE RESIDENTS MEETING

2017

- **FEB04** — COMMUNITY MEETING #2
  - MANSELL OPENING
- **FEB06** — VISTA WALK
- **FEB25** — TRAILS WORKSHOP #1
- **MAR02** — SUNNYDALE RESIDENTS MEETING
- **APR01** — COURTS WORKSHOP
- **APR08** — TRAILS WORKSHOP #2
- **MAY06** — GROUP PICNIC + PLAY WORKSHOP #1
- **MAY23** — ROADWAY WORKSHOP
- **JUN03** — GROUP PICNIC + PLAY WORKSHOP #2
- **JUN08** — SUNNYDALE RESIDENTS MEETING
- **JUN08** — TRAILS WORKSHOP #3
- **JUN22** — PORTOLA NEIGHBORHOOD ASSOCIATION
- **JUN23** — JERRY GARCIA AMPHITHEATER FOCUS AREA
- **SUMMER** — SUMMER FOCUS GROUP MEETINGS
- **SEP09** — VIS VALLEY PLANNING ALLIANCE
- FELTON FAMILY SVCS.
- **OCT17** — FINAL COMMUNITY MEETING
- **NOV 01** — REC + PARK COMMISSION CAPTITAL COMMITTEE

NEXT STEPS
DETAILED PLANNING FOR FUNDED PROJECTS

McLAREN PARK GOALS

McLAREN PARK
TRAILS + PATHS

NEIGHBORHOOD EDGES

WILD HEART

HIKE + BIKE CONNECTIONS

PRINCIPLES + OBJECTIVES:

1. Enhance community access into + through the park.
2. Maintain natural landscapes.
3. Enhance panoramic views.
4. Create + build diverse play opportunities.

GOALS:

1. Engage the community to develop an identity for McLaren Park.
2. Build a community-supported vision.
3. Balance neighborhood + city use while protecting natural features.
4. Invest the 2012 bond in priority projects that support a shared vision.
5. Position McLaren Park for future investment.

COMMUNITY PRIORITY PROJECTS:

1. COURTS + GATEWAY ENHANCEMENTS
   A. Mansell East Entrance
   B. Oxford Street
   C. Crocker-Amazon
   D. Louis Sutter
2. CONNECTIVITY
   A. Trail + Paths Priority Projects
   B. Signage + Wayfinding
   C. Safe Streets
3. POINTS OF INTEREST
   A. Group Picnic
   B. Jerry Garcia Amphitheater
   C. Bike Park
   D. Community Garden

TREASURE HUNT & FUN DAY

Over 250 visitors joined from 22 different neighborhoods

With your help, we found that McLaren Park is a place for recreation, fun, & wildlife that needs improvements for current and future visitors



Over 150 people attended...

Here are a few comments we heard about the park's identity:

- a valuable natural resource for the city
- art or special nooks make it magical
- I love the secret paths of the park!
- unique wild escape from the city
- Keep it wild, but SAFE!
- Wild!

COMMUNITY MEETING

83% of participants preferred McLaren Park to be the same or more wild

56% of participants preferred the park to be split between neighborhood & city uses

Participants voted on their top three identities for McLaren Park...

- **24%** immersive wild (natural landscape)
- **19%** panoramic views
- **19%** diverse play

McLAREN PARK POINTS OF INTEREST

McLAREN PARK JOHN F SHELLEY GROUP PICNIC AREA

EXISTING AERIAL VIEW



1. PLANTER TO BE REMOVED
2. SAND PIT TO BE REMOVED
3. GROUP PICNIC A WALL TO BE CUT BACK
4. EUCALYPTUS TREE TO REMAIN
5. BOLLARDS TO BE REMOVED
6. PLAY AREA TURTLES TO BE RELOCATED, SAND AREA TO BE REMOVED

PROPOSED AERIAL VIEW

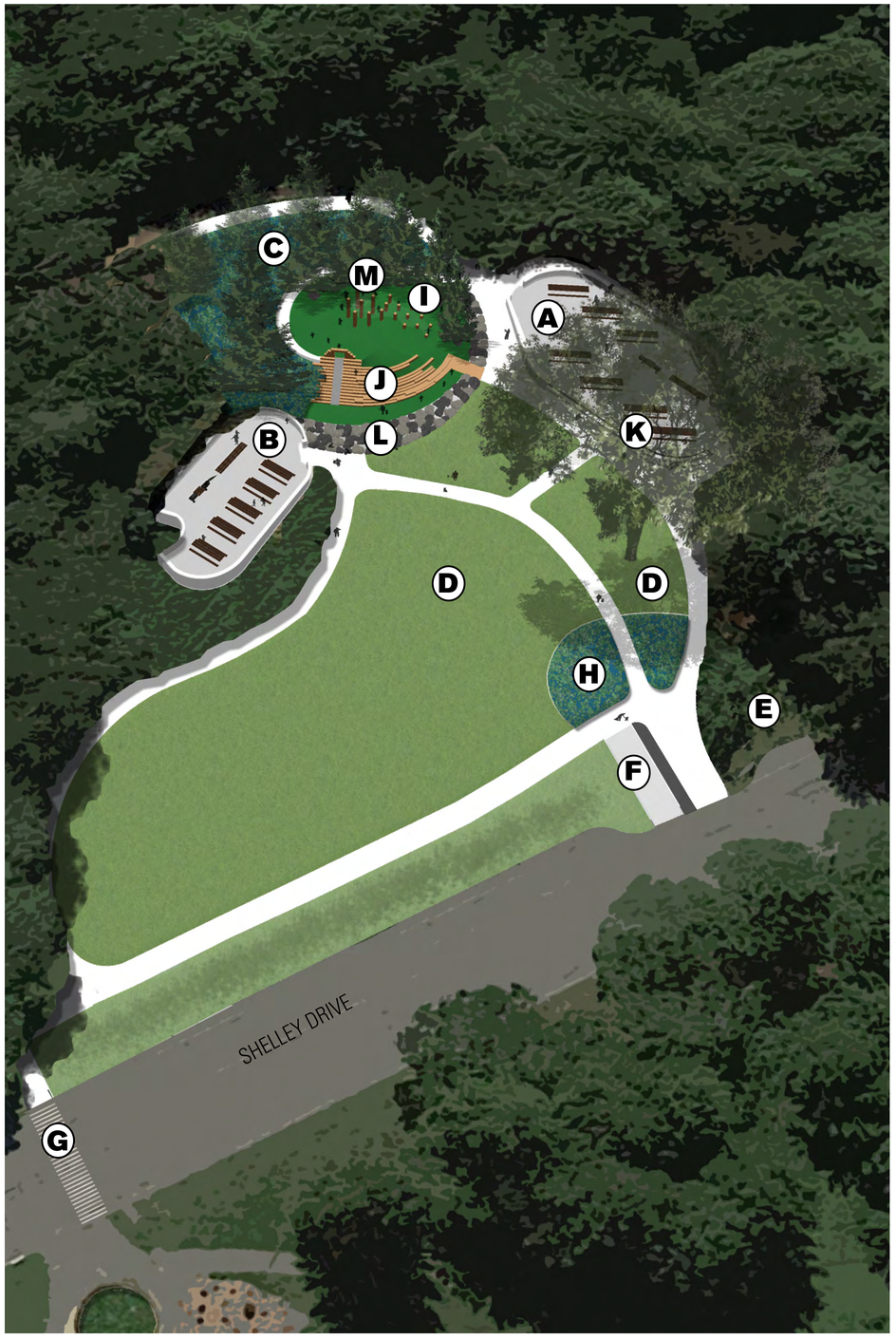

- A GROUP PICNIC A
- B GROUP PICNIC B
- C REDWOOD GROVE
- D LAWN
- E POTENTIAL PUBLIC RESTROOM (FUTURE PHASE)
- F UNIVERSAL LOADING ZONE
- G POTENTIAL CROSSWALK (FUTURE PHASE)
- H STORMWATER ENTRY GARDEN

I CLIMBING NETS AND TOWER



J EMBANKMENT SLIDE

K GROUP PICNIC A SEAT WALLS



L BOULDER AND LOG SCRAMBLE

M PLAYGROUND OVERLOOK

McLAREN PARK POINTS OF INTEREST

McLAREN PARK JOHN F SHELLEY GROUP PICNIC AREA

PROGRAM

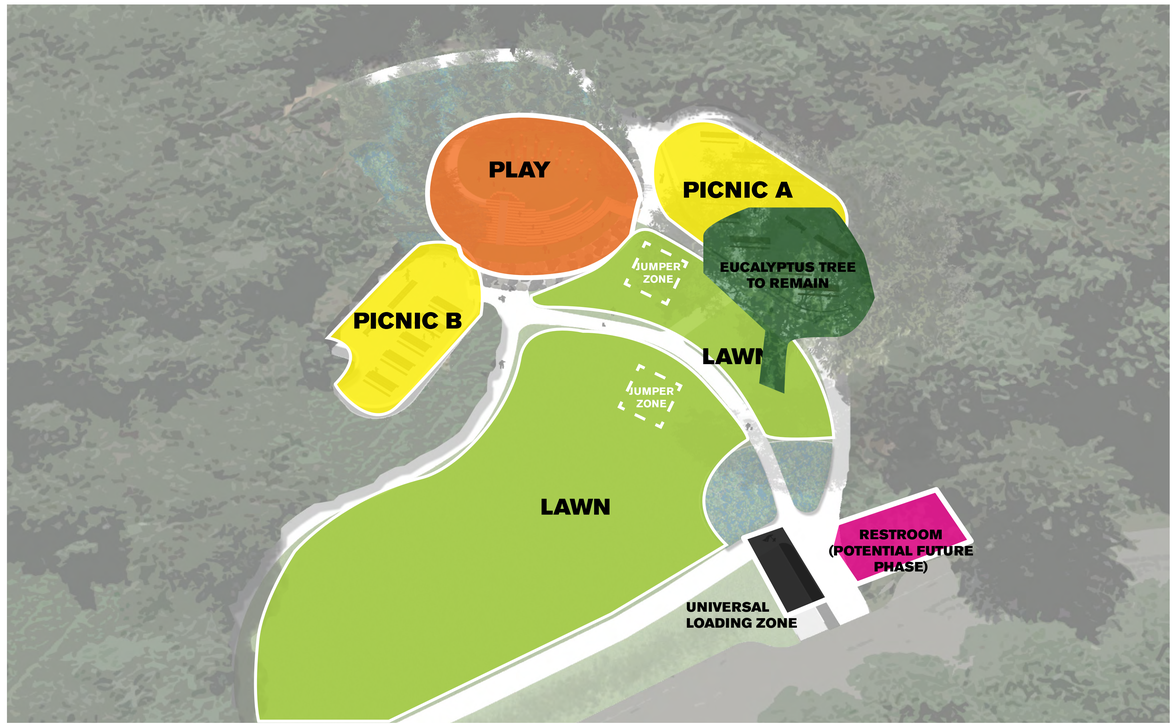

MATERIALS + PLANTING

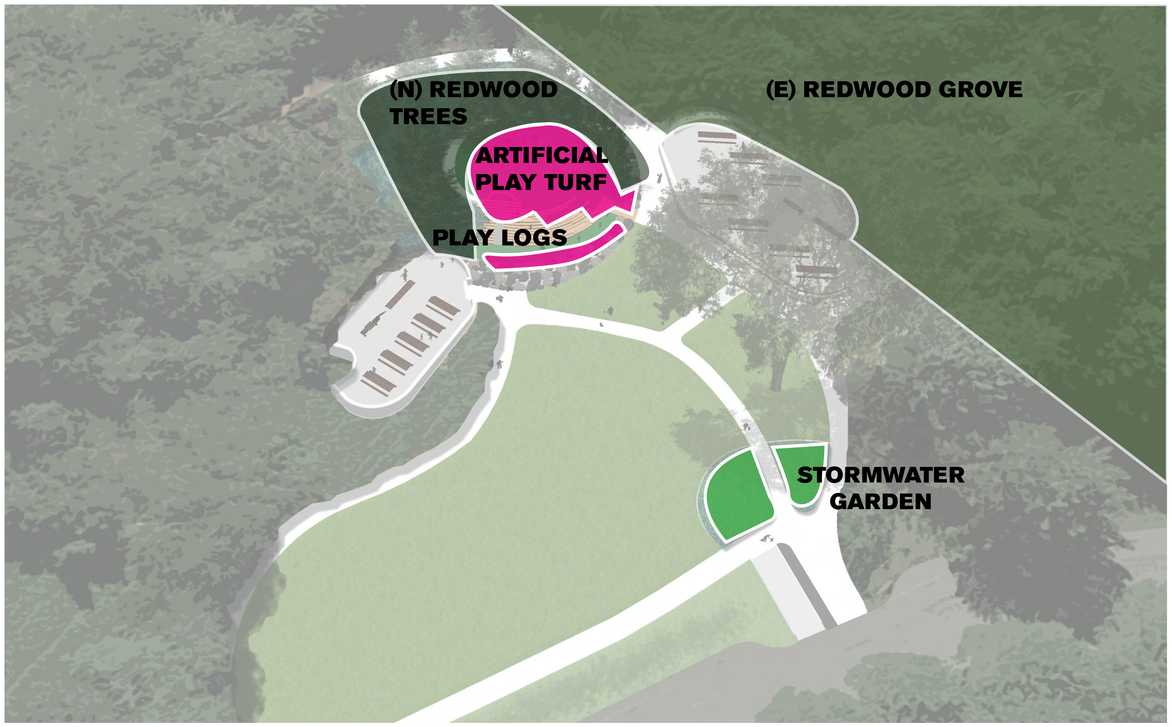

STORMWATER

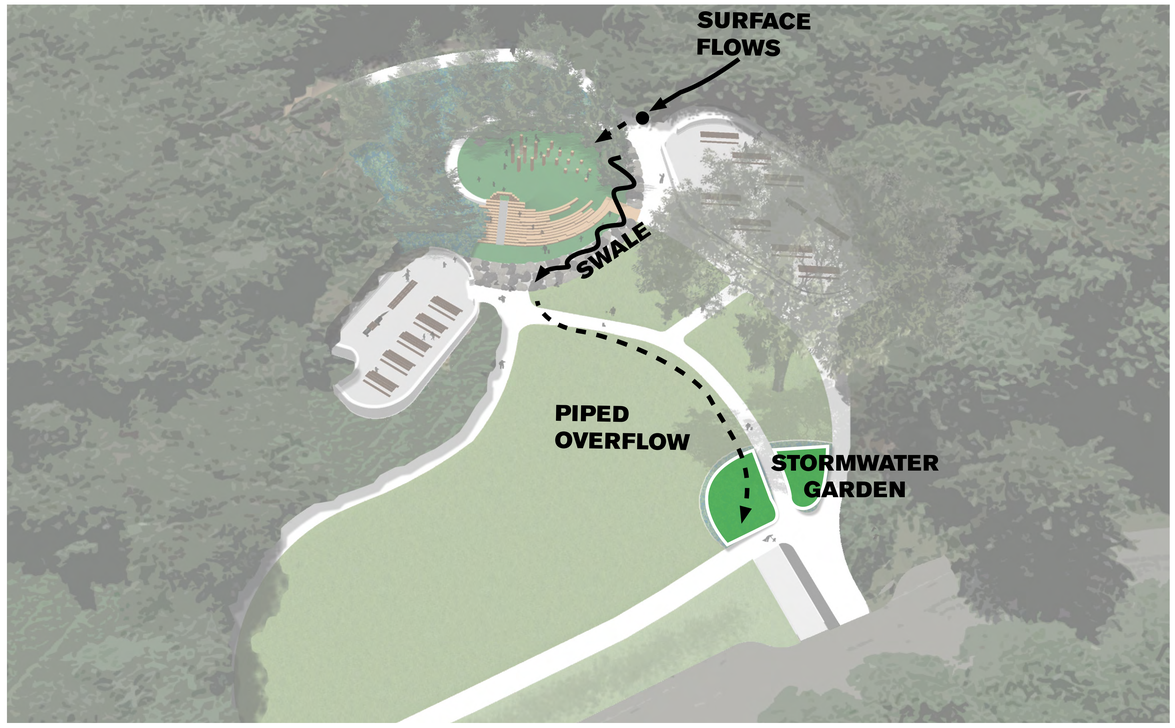

CIRCULATION

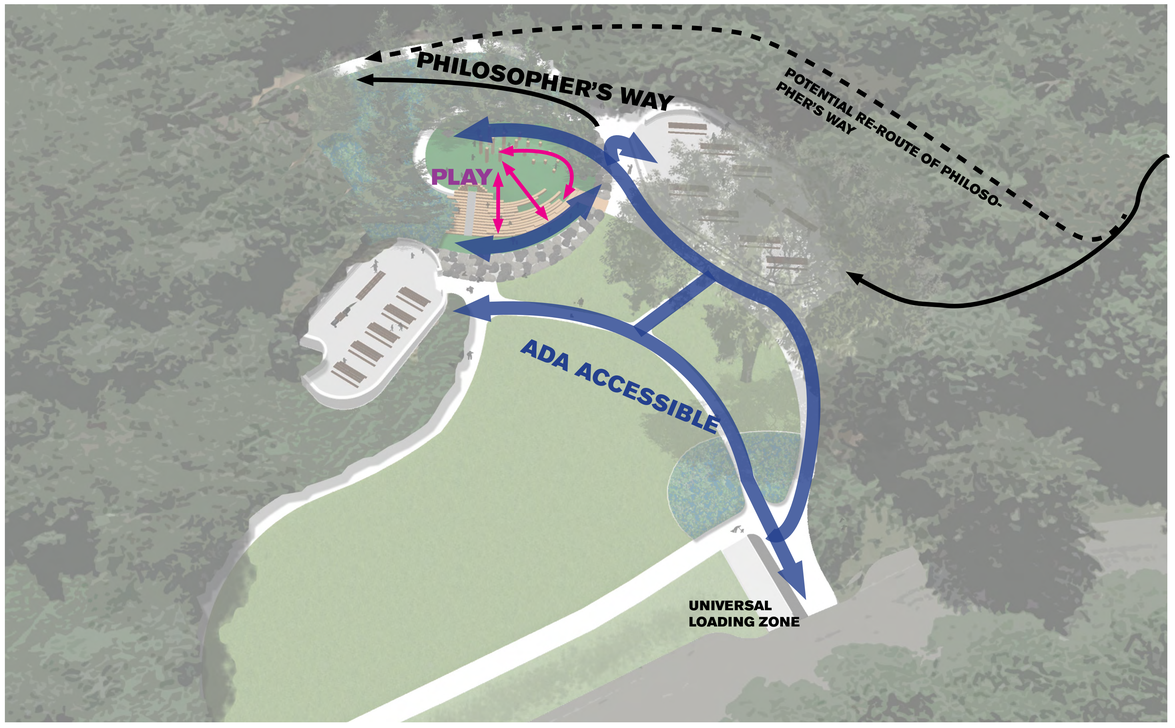

McLAREN PARK POINTS OF INTEREST

McLAREN PARK JOHN F SHELLEY GROUP PICNIC AREA

KEY PLAN

VIEW AT BOTTOM OF PLAY MOUND

EXISTING VIEW

PROPOSED VIEW

KEY PLAN

VIEW AT TOP OF PLAY MOUND

EXISTING VIEW

PROPOSED VIEW

McLAREN PARK POINTS OF INTEREST

McLAREN PARK JOHN F SHELLEY GROUP PICNIC AREA

KEY PLAN



APPROACHING GROUP PICNIC A



APPROACHING GROUP PICNIC B

APPROACHING PLAYGROUND

EXISTING VIEWS

APPROACHING GROUP PICNIC A

APPROACHING GROUP PICNIC B

APPROACHING PLAYGROUND

PROPOSED VIEWS

APPROACHING GROUP PICNIC A

APPROACHING GROUP PICNIC B

APPROACHING PLAYGROUND

McLAREN PARK POINTS OF INTEREST

JERRY GARCIA AMPHITHEATER

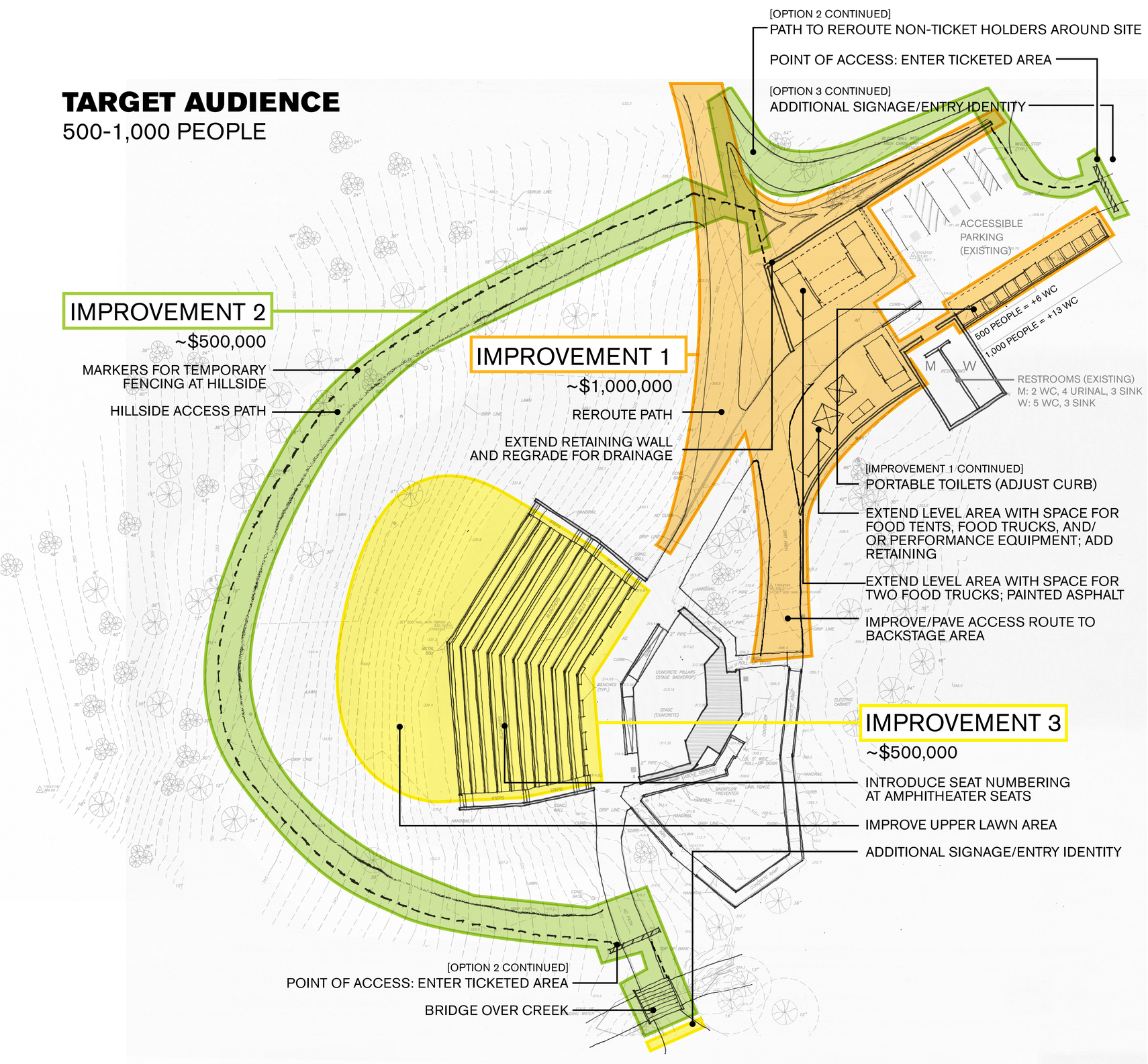

FOOD TRUCK PATIO + PAINTED GROUND SURFACE

SEAT NUMBERING; IMPROVED LAWN AREA



POTENTIAL MODIFICATIONS OF TEMPORARY FENCING MATERIAL

CREEK BRIDGE

NEW SIGNAGE

McLAREN PARK POINTS OF INTEREST

BIKE PARK

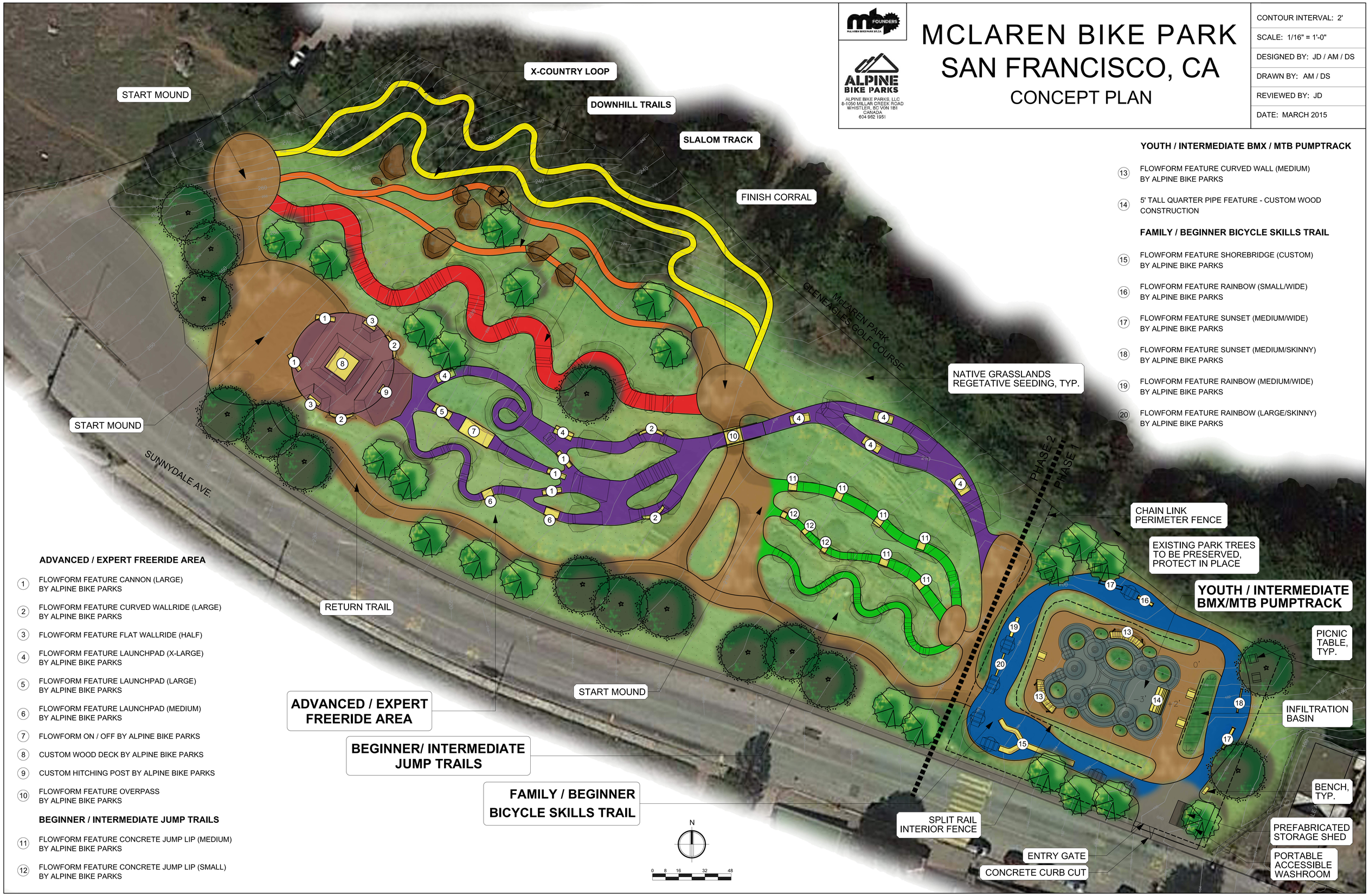

McLAREN PARK POINTS OF INTEREST

McLAREN COMMUNITY GARDEN

Project Scope:

Garden Storage Units
Chain Link Gate to Future Trail
Raised Planter Boxes
Retaining Wall
Chain Link Fence

If Funding Available:

Round Picnic Table
Greenhouse
Gazebo
Bench
Landscaping/Vegetation
Additional Raised Planter Boxes
Potting Table

SAN FRANCISCO PUBLIC WORKS

McLaren Community Garden
Building Design & Construction

Final Schematic Design | 09.19.2016

McLAREN PARK CONNECTIVITY

TRAILS + PATHS

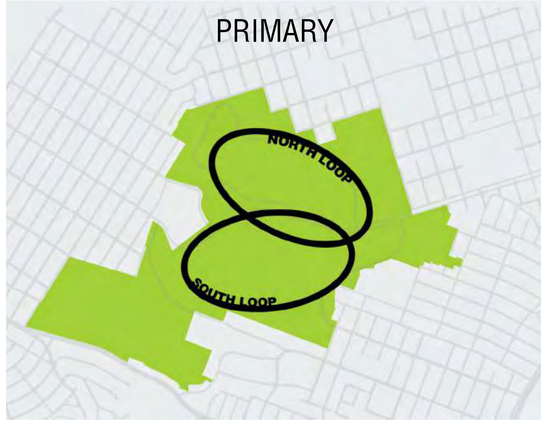

HUBS

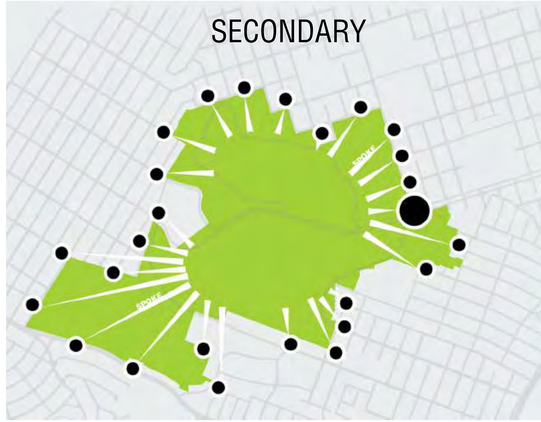

SPOKES

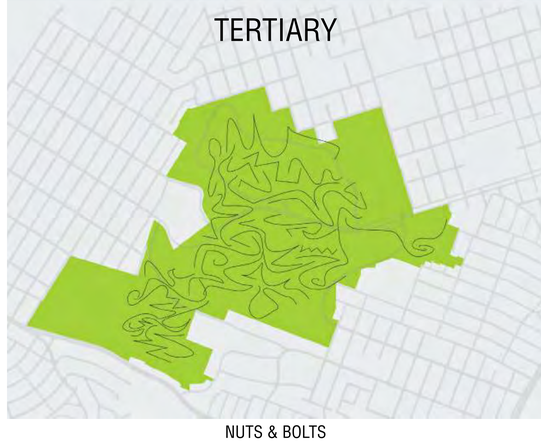

NUTS & BOLTS

Approximate Trail + Path Distances	
Total	18.8 miles
Primary Multi-Use Route	4.6 miles
Pedestrian Only	10.7 miles
Bike Legal (in addition to Primary Route)	3.5 miles
Total Bike Legal Routes	8.1 miles

Philosopher's Way	
Total	3.7 miles
Philosopher's Way Multi-Use	1.9 miles

Terms

Trails	Earthen or stabilized permeable surface
Paths	Paved surfaces (generally asphalt or concrete)
Multi-use	Accommodate pedestrians, cyclists (and equestrians), are a minimum of 5' wide for safe passage, may be either a trail or path as defined above
Pedestrian	Accommodate pedestrians, are a minimum of 3' wide for safe passage, may be either a trail or path as defined above

McLAREN PARK CONNECTIVITY

TRAILS + PATHS PRIORITY PROJECTS

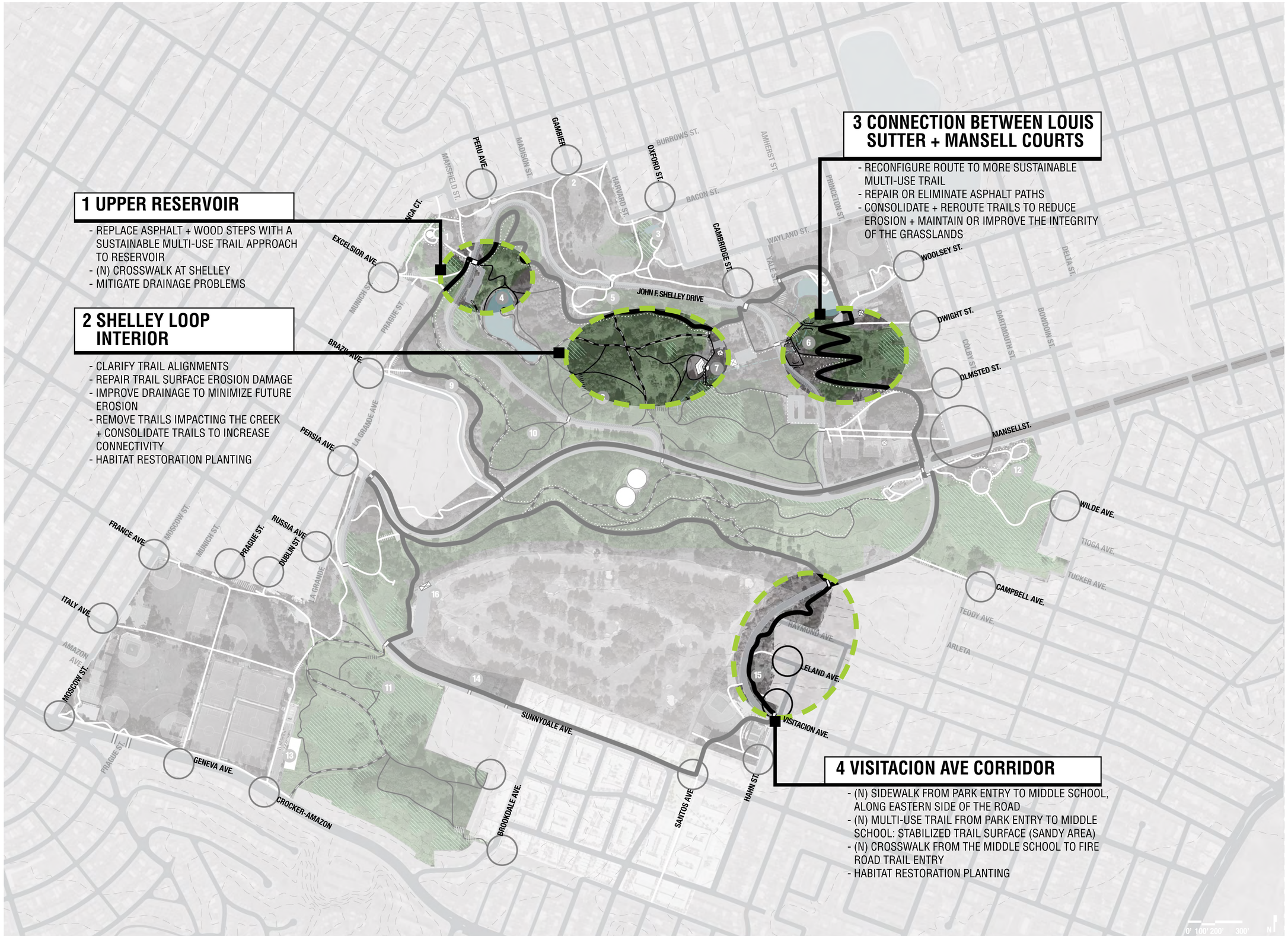

McLAREN PARK CONNECTIVITY

LOOK + FEEL TOOLBOX

TRAIL UPGRADES

SIGNAGE (INTERPRETIVE AND WAYFINDING)



TRAILS & PATHS CHANGES

TRAIL UPGRADES



McLAREN PARK CONNECTIVITY

ROADWAY IMPROVEMENTS

NEAR TERM IMPROVEMENTS:

- SPEED HUMPS ON SHELLEY DRIVE (2018)
- IMPROVE CROSSINGS (SPEED TABLES OR RAISED CROSSWALKS)

MEDIUM TO LONG TERM IMPROVEMENTS

- EXPLORING POSSIBLE TRIAL ROAD CLOSURE OF PART OF SHELLEY
- MAKE CROSSINGS SAFER THROUGHOUT THE PARK
- SLOW SPEEDS ON ALL PARK ROADS, ESPECIALLY AT CROSSINGS
- EXAMINE WAYS OF IMPROVING PEDESTRIAN PATHWAYS ALONG ROADWAYS.

SHELLEY DRIVE

SPEED HUMP

WITH ADVANCED WARNING STRIPES

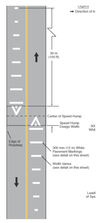

RAISED CROSSWALK

SPEED HUMP W CROSSWALK EXAMPLE

SHELLEY DRIVE

SPEED TABLE RENDERING

INTERSECTION CALMING:

CAMBRIDGE + SHELLEY

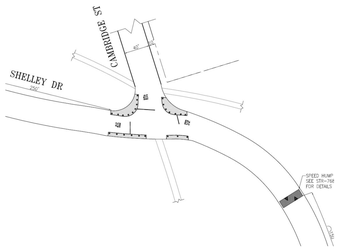

SHELLEY DRIVE TRAFFIC CALMING

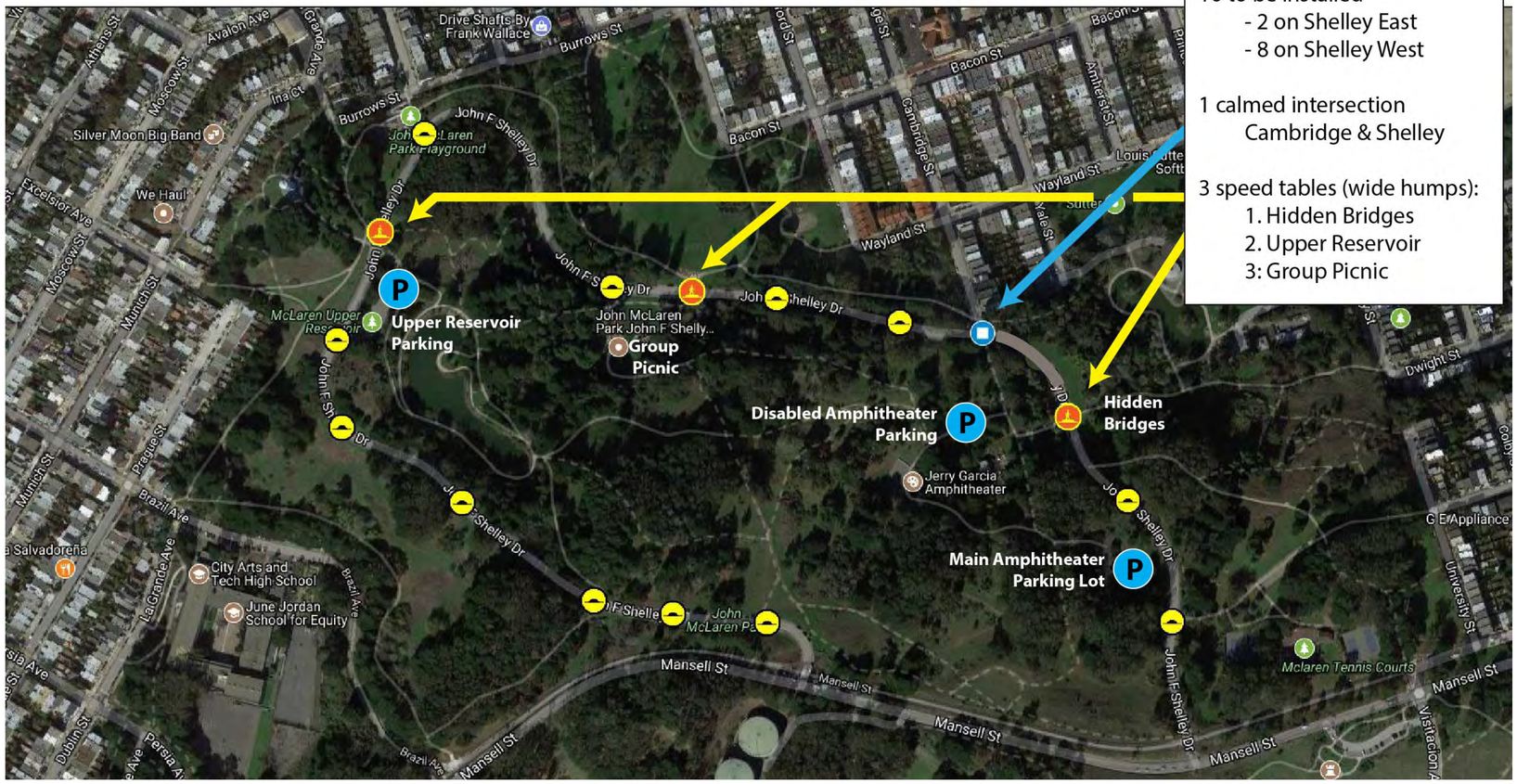

12 speed humps authorized
10 to be installed
- 2 on Shelley East
- 8 on Shelley West

1 calmed intersection
Cambridge & Shelley

3 speed tables (wide humps):
1. Hidden Bridges
2. Upper Reservoir
3: Group Picnic

VISITACION AVENUE CONNECTOR

STREET ANALYSIS

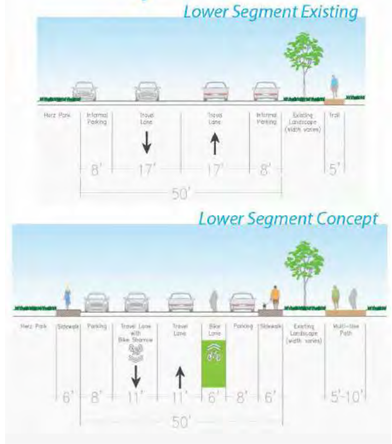

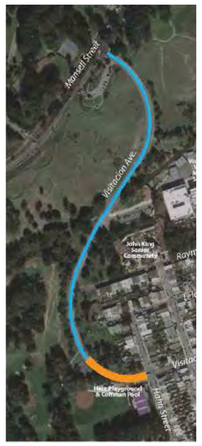

TRAILHEAD CROSSINGS

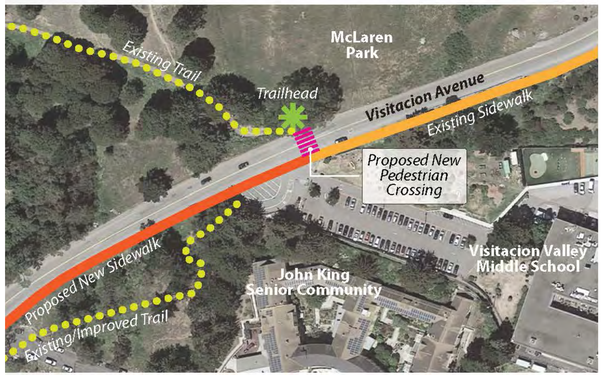

- PEDESTRIAN REFUGE ISLAND
- RAPID FLASHING BEACONS (SOLAR-POWERED)

McLAREN PARK GATEWAYS

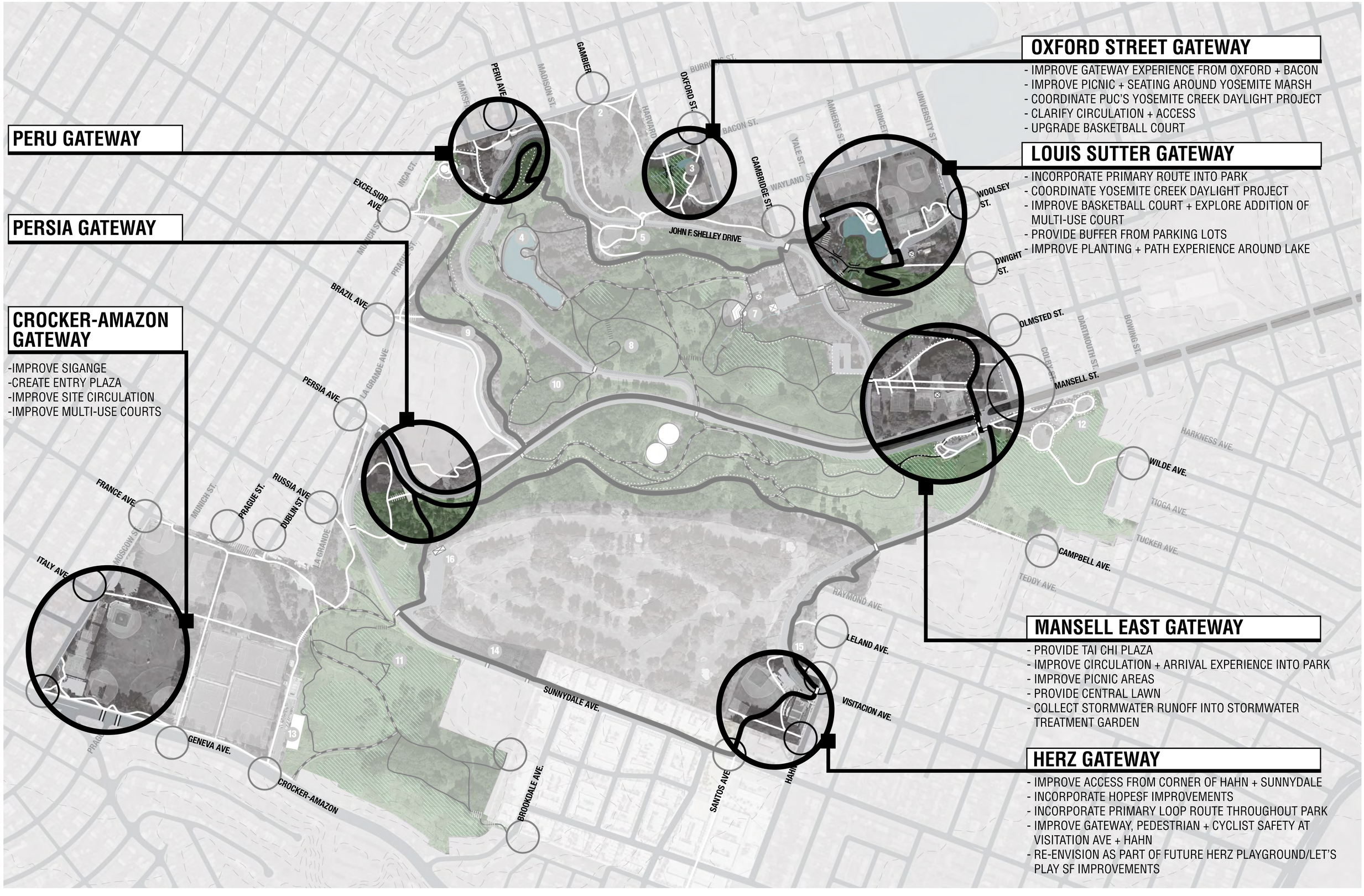

McLAREN PARK GATEWAYS

MANSELL EAST - 6 ACRES

LEGEND

1. (N) TAI CHI PLAZA
2. (N) CENTRAL LAWN
3. (N) CROSSWALK
4. (E) TREE CANOPY, TYPICAL
5. (N) NEIGHBORHOOD GARDEN BUFFER
6. (N) ENTRY PLAZA + WELCOME KIOSK
7. (E) BIO-SWALE
8. (E) PARK SIGN, WITH PLANTING IMPROVEMENTS
9. NARROWED ROADWAY
10. (N) PLANTING BUFFER + REALIGNED PARKING
11. (N) MULTI-USE COURT
12. (E) BATHROOM
13. (N) PICNIC AREA
14. (N) SCRUB PLANTING
15. (E) RESURFACED TENNIS COURT
16. ADDRESS EROSION AT BACK OF ALL COURTS
17. (N) STORMWATER TREATMENT GARDEN
18. (N) BRIDGE
19. (N) BIO-SWALE REDIRECT STORM WATER TO (N) TREATMENT GARDEN


EXISTING

EXISTING - VIEW A

EXISTING - VIEW B

VIEW A- MANSELL ENTRY PLAZA

VIEW B- TAI CHI PLAZA WITH SKYLINE VIEW

McLAREN PARK GATEWAYS

CROCKER AMAZON - 4 ACRES (WITHOUT FIELDS)

LEGEND

1. (E) PARKING
2. (E) PLAYGROUND
3. (E) STRUCTURE
4. (N) ENTRY PLAZA WITH SIGNAGE + WAY FINDING
5. (N) TREE
6. (E) COURTS
7. (E) BASKETBALL COURTS WITH FENCE
8. (E) RESURFACED MULTI-USE COURTS, WITH CURBS + FENCES
9. (N) ENTRY PLAZA
10. (E) TENNIS COURTS
11. (E) PLAYGROUND
12. (N) IMPROVED USER EXPERIENCE ALONG GENEVA. WALKWAY REALIGNED, ADDITIONAL PLANTING + ADULT FITNESS EQUIPMENT
13. (E) FENCE
14. (E) TREE CANOPY, TYPICAL
15. (E) SOCCER FIELDS
16. (E) BASEBALL FIELDS
17. (E) STADIUM SEATING

EXISTING

McLAREN PARK GATEWAYS

OXFORD STREET - 2 ACRES

EXISTING

LEGEND

1. (N) CROSSWALK
2. (E) SIGNAGE WITH NEW PLANTING
3. (E) PATHWAY
4. (N) SIDEWALK
5. (N) BRIDGE
6. (N) YOSEMITE CREEK ALIGNMENT PER PUC DESIGN
7. (N) NATIVE RIPARIAN EDGE PER PUC DESIGN
8. (N) PATHWAY
9. (E) BATHROOM
10. (N) STEPPED SEATING
11. (N) RESURFACED + EXPANDED BASKETBALL COURT WITH (N) FENCE
12. (N) NATIVE SCRUB PLANTED SLOPE
13. (N) LAWN & PICNIC AREA
14. (E) TREE CANOPY, TYPICAL
15. (E) BRIDGE
16. (N) STORMWATER CATCHMENT

McLAREN PARK GATEWAYS

LOUIS SUTTER - 4 ACRES

LEGEND

1. (N) BIO-RETENTION BASIN 2, PER PUC DESIGN
2. (N) BIO-RETENTION BASIN 3, PER PUC DESIGN
3. (E) SOFTBALL FIELDS
4. (E) TREE CANOPY, TYPICAL
5. (N) BRIDGE, PER PUC DESIGN
6. (E) PICNIC AREA
7. (E) RESURFACED BASKETBALL COURT WITH (N) FENCE
8. (E) TENNIS COURT
9. (E) PLAYGROUND
   TO BE REEVALUATED FOR FUTURE DEVELOPMENT:
   - POTENTIAL FOR ADULT FITNESS
10. (E) SIGN, WITH UPDATED PLANTING
11. (N) MULTI-USE COURT
12. (E) IMPROVED PLANTING IN + AROUND LAKE
13. (E) PARKING
14. (E) STRUCTURE
15. (E) PLAYGROUND
    TO BE REEVALUATED FOR FUTURE DEVELOPMENT:
    - POTENTIAL FOR NATURE PLAY
    - POTENTIAL FOR TRAIL EXPANSION + REALIGNMENT
    - POTENTIAL FOR ADDITION OF PLANTING BUFFER TO PARKING
16. (N)YOSEMITE PLAZA, PER PUC DESIGN
17. (N) CROSSWALK, TYPICAL
18. (N) NATIVE RIPARIAN EDGE PLANTING, PER PUC DESIGN
19. (N) YOSEMITE CREEK ALIGNMENT, PER PUC DESIGN
20. (N) RESURFACED PLAZA + PATHWAY AROUND McNABB LAKE

EXISTING

McLAREN PARK GATEWAYS

COURTS + PLAY FIELDS

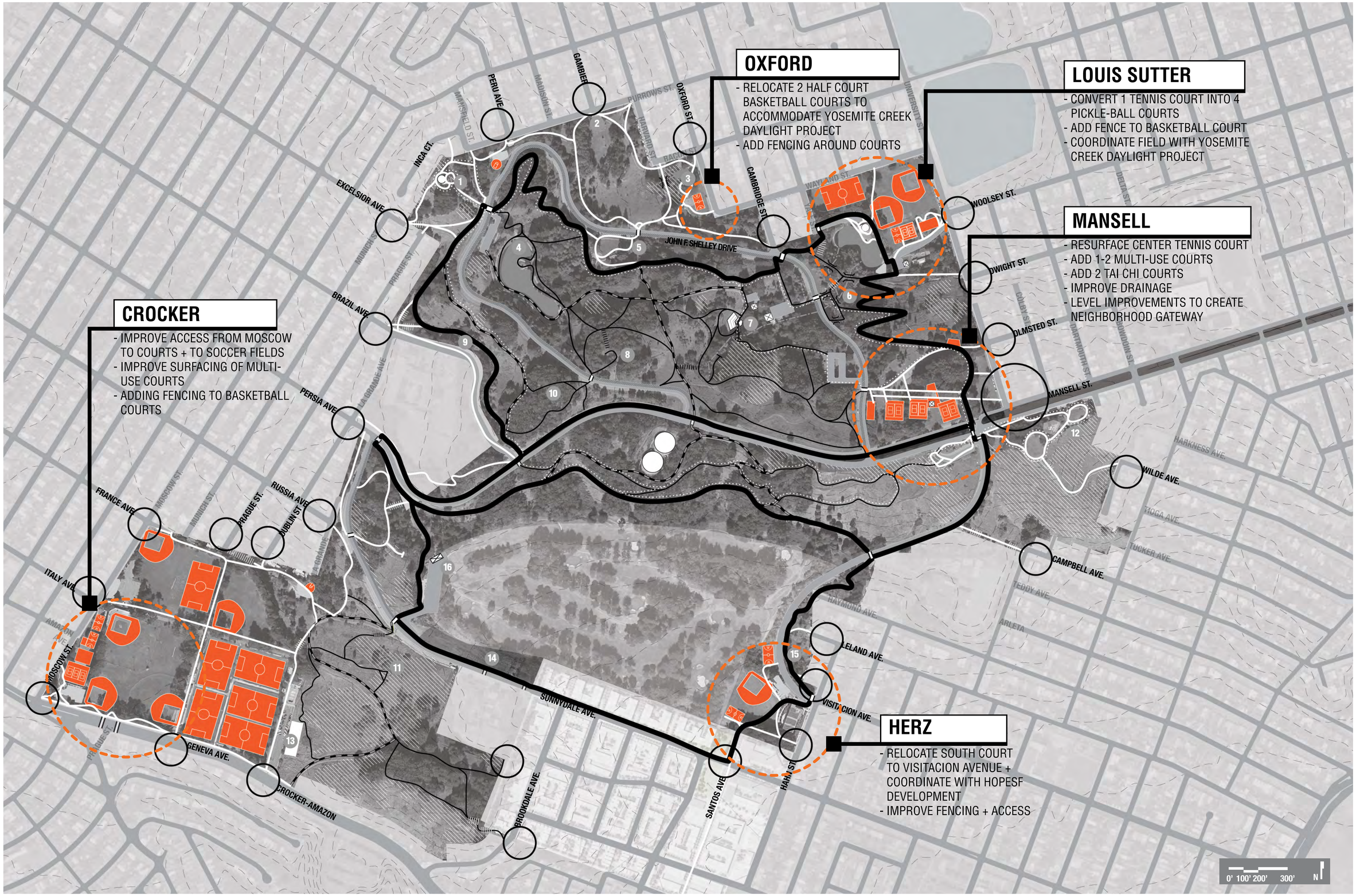

McLAREN PARK GOALS

MCLAREN PARK RECEIVED $10 MILLION FROM THE 2012 SAN FRANCISCO CLEAN AND SAFE NEIGHBORHOOD PARKS BOND TO SPEND ON IMPROVEMENTS ACROSS THE PARK.

2016

- **JUL23** — MCLAREN PARK TREASURE HUNT
- **OCT01** — COMMUNITY MEETING #1
- **DEC16** — SUNNYDALE RESIDENTS MEETING

2017

- **FEB04** — COMMUNITY MEETING #2
  - MANSELL OPENING
- **FEB06** — VISTA WALK
- **FEB25** — TRAILS WORKSHOP #1
- **MAR02** — SUNNYDALE RESIDENTS MEETING
- **APR01** — COURTS WORKSHOP
- **APR08** — TRAILS WORKSHOP #2
- **MAY06** — GROUP PICNIC + PLAY WORKSHOP #1
- **MAY23** — ROADWAY WORKSHOP
- **JUN03** — GROUP PICNIC + PLAY WORKSHOP #2
- **JUN08** — SUNNYDALE RESIDENTS MEETING
- **JUN08** — TRAILS WORKSHOP #3
- **JUN22** — PORTOLA NEIGHBORHOOD ASSOCIATION
- **JUN23** — JERRY GARCIA AMPHITHEATER FOCUS AREA
- **SUMMER** — SUMMER FOCUS GROUP MEETINGS
- **SEP09** — VIS VALLEY PLANNING ALLIANCE
- FELTON FAMILY SVCS.
- **OCT17** — FINAL COMMUNITY MEETING
- **NOV 01** — REC + PARK COMMISSION CAPTITAL COMMITTEE

NEXT STEPS
DETAILED PLANNING FOR FUNDED PROJECTS

McLAREN PARK GOALS

McLAREN PARK
TRAILS + PATHS

NEIGHBORHOOD EDGES

WILD HEART

HIKE + BIKE CONNECTIONS

PRINCIPLES + OBJECTIVES:

1. Enhance community access into + through the park.
2. Maintain natural landscapes.
3. Enhance panoramic views.
4. Create + build diverse play opportunities.

GOALS:

1. Engage the community to develop an identity for McLaren Park.
2. Build a community-supported vision.
3. Balance neighborhood + city use while protecting natural features.
4. Invest the 2012 bond in priority projects that support a shared vision.
5. Position McLaren Park for future investment.

COMMUNITY PRIORITY PROJECTS:

1. COURTS + GATEWAY ENHANCEMENTS
   - A. Mansell East Entrance
   - B. Oxford Street
   - C. Crocker-Amazon
   - D. Louis Sutter
2. CONNECTIVITY
   - A. Trail + Paths Priority Projects
   - B. Signage + Wayfinding
   - C. Safe Streets
3. POINTS OF INTEREST
   - A. Group Picnic
   - B. Jerry Garcia Amphitheater
   - C. Bike Park
   - D. Community Garden

TREASURE HUNT & FUN DAY

Over 250 visitors joined from 22 different neighborhoods

With your help, we found that McLaren Park is a place for recreation, fun, & wildlife that needs improvements for current and future visitors



Over 150 people attended...

Here are a few comments we heard about the park's identity:

- a valuable natural resource for the city
- art or special nooks make it magical
- I love the secret paths of the park!
- unique wild escape from the city
- Keep it wild, but SAFE!
- Wild!

COMMUNITY MEETING

83% of participants preferred McLaren Park to be the same or more wild

56% of participants preferred the park to be split between neighborhood & city uses

Participants voted on their top three identities for McLaren Park...

- **24%** immersive wild (natural landscape)
- **19%** panoramic views
- **19%** diverse play

McLAREN PARK POINTS OF INTEREST

McLAREN PARK JOHN F SHELLEY GROUP PICNIC AREA

EXISTING AERIAL VIEW



1. PLANTER TO BE REMOVED
2. SAND PIT TO BE REMOVED
3. GROUP PICNIC A WALL TO BE CUT BACK
4. EUCALYPTUS TREE TO REMAIN
5. BOLLARDS TO BE REMOVED
6. PLAY AREA TURTLES TO BE RELOCATED, SAND AREA TO BE REMOVED

PROPOSED AERIAL VIEW

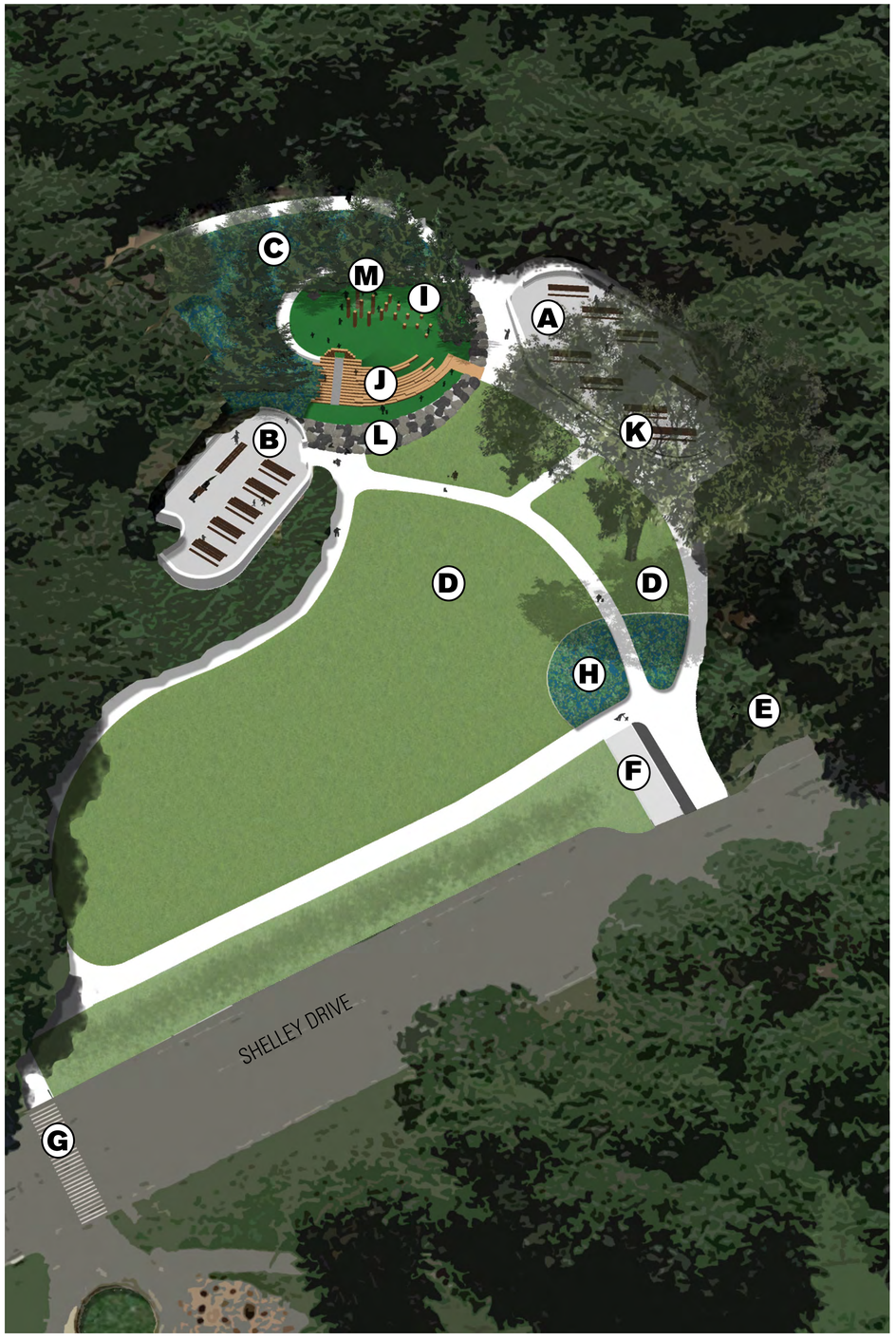

- A GROUP PICNIC A
- B GROUP PICNIC B
- C REDWOOD GROVE
- D LAWN
- E POTENTIAL PUBLIC RESTROOM (FUTURE PHASE)
- F UNIVERSAL LOADING ZONE
- G POTENTIAL CROSSWALK (FUTURE PHASE)
- H STORMWATER ENTRY GARDEN

I CLIMBING NETS AND TOWER



J EMBANKMENT SLIDE

K GROUP PICNIC A SEAT WALLS



L BOULDER AND LOG SCRAMBLE

M PLAYGROUND OVERLOOK

McLAREN PARK POINTS OF INTEREST

McLAREN PARK JOHN F SHELLEY GROUP PICNIC AREA

PROGRAM

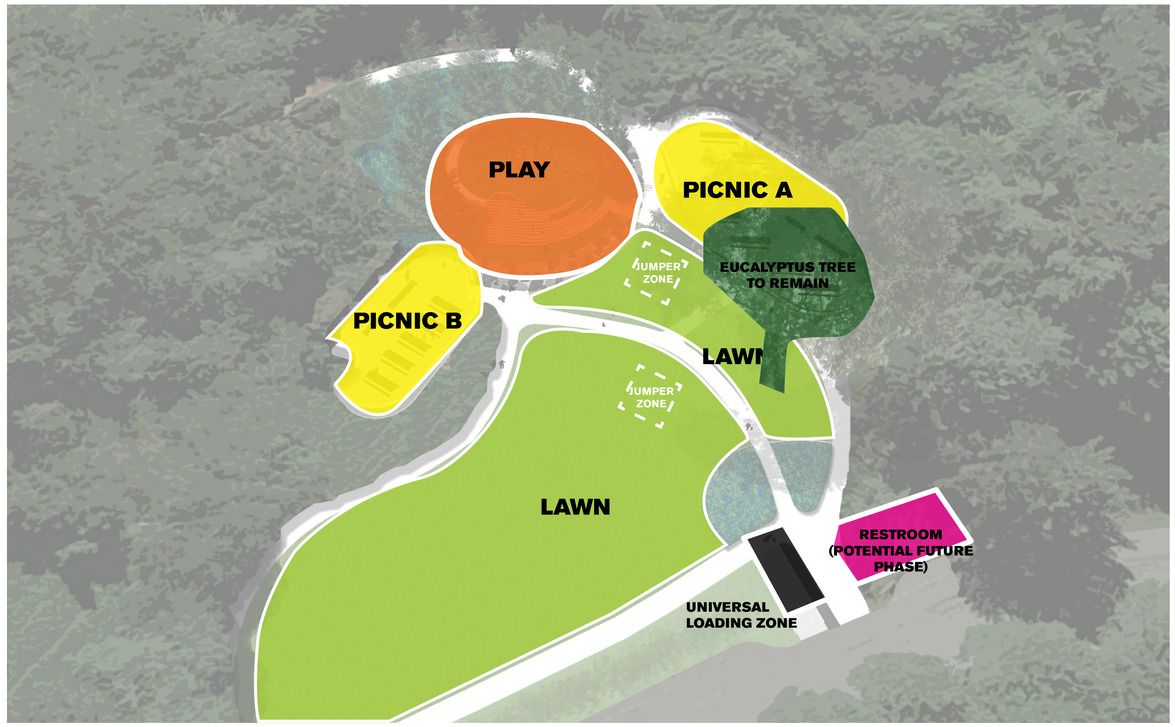

MATERIALS + PLANTING

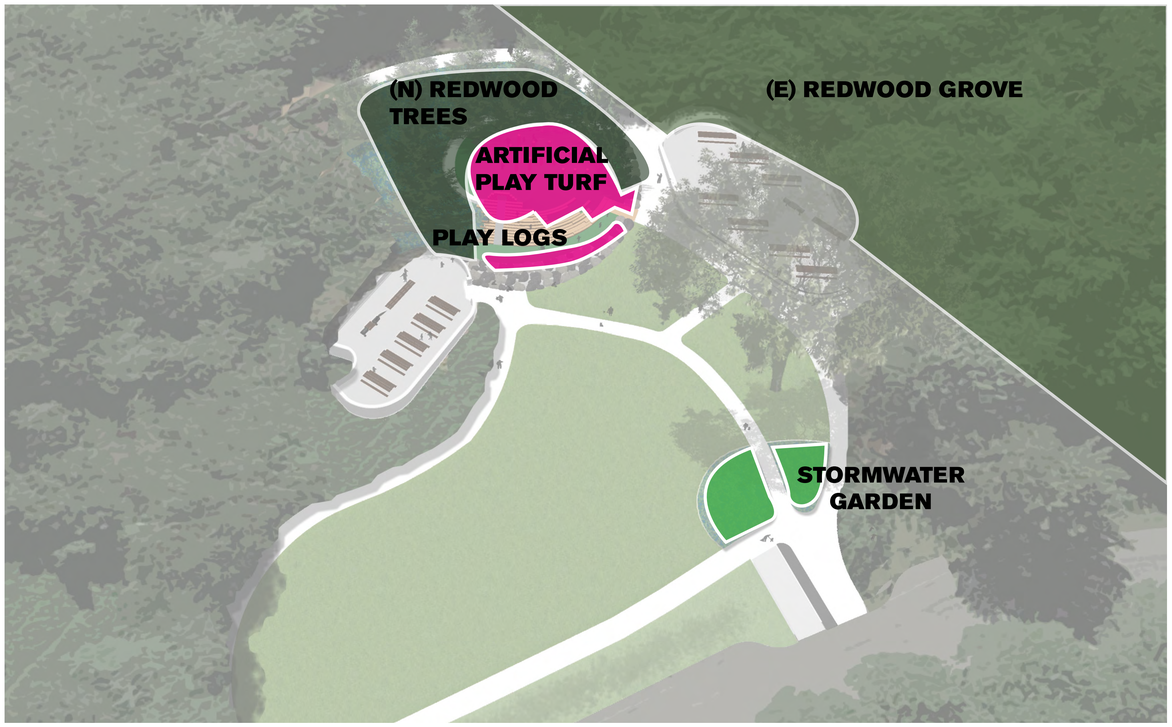

STORMWATER

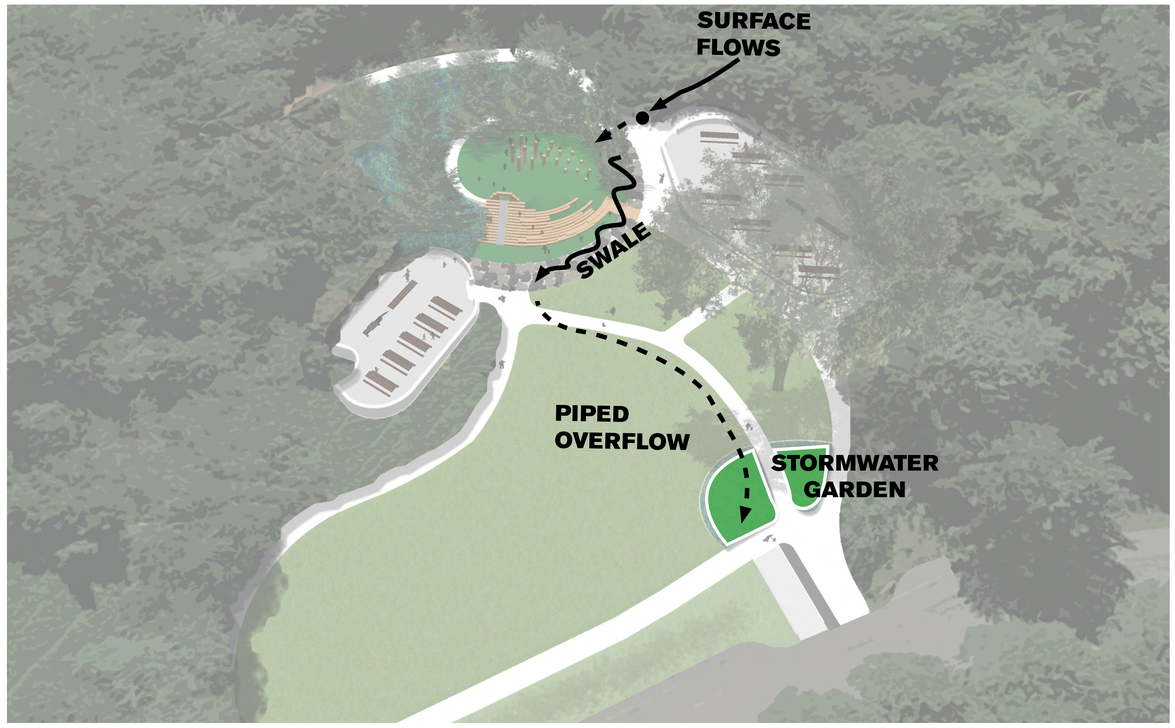

CIRCULATION

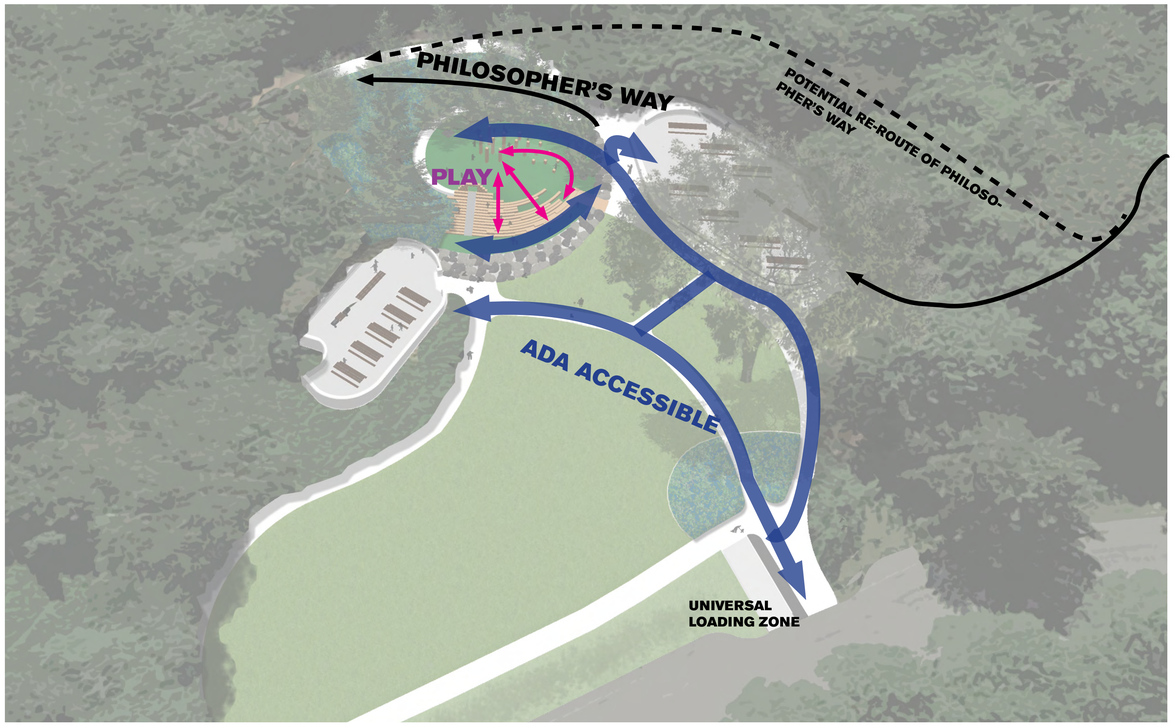

McLAREN PARK POINTS OF INTEREST

McLAREN PARK JOHN F SHELLEY GROUP PICNIC AREA

KEY PLAN

VIEW AT BOTTOM OF PLAY MOUND

EXISTING VIEW

PROPOSED VIEW

KEY PLAN

VIEW AT TOP OF PLAY MOUND

EXISTING VIEW

PROPOSED VIEW

McLAREN PARK POINTS OF INTEREST

McLAREN PARK JOHN F SHELLEY GROUP PICNIC AREA

KEY PLAN



APPROACHING GROUP PICNIC A



APPROACHING GROUP PICNIC B

APPROACHING PLAYGROUND

EXISTING VIEWS

APPROACHING GROUP PICNIC A

APPROACHING GROUP PICNIC B

APPROACHING PLAYGROUND

PROPOSED VIEWS

APPROACHING GROUP PICNIC A

APPROACHING GROUP PICNIC B

APPROACHING PLAYGROUND

McLAREN PARK POINTS OF INTEREST

JERRY GARCIA AMPHITHEATER

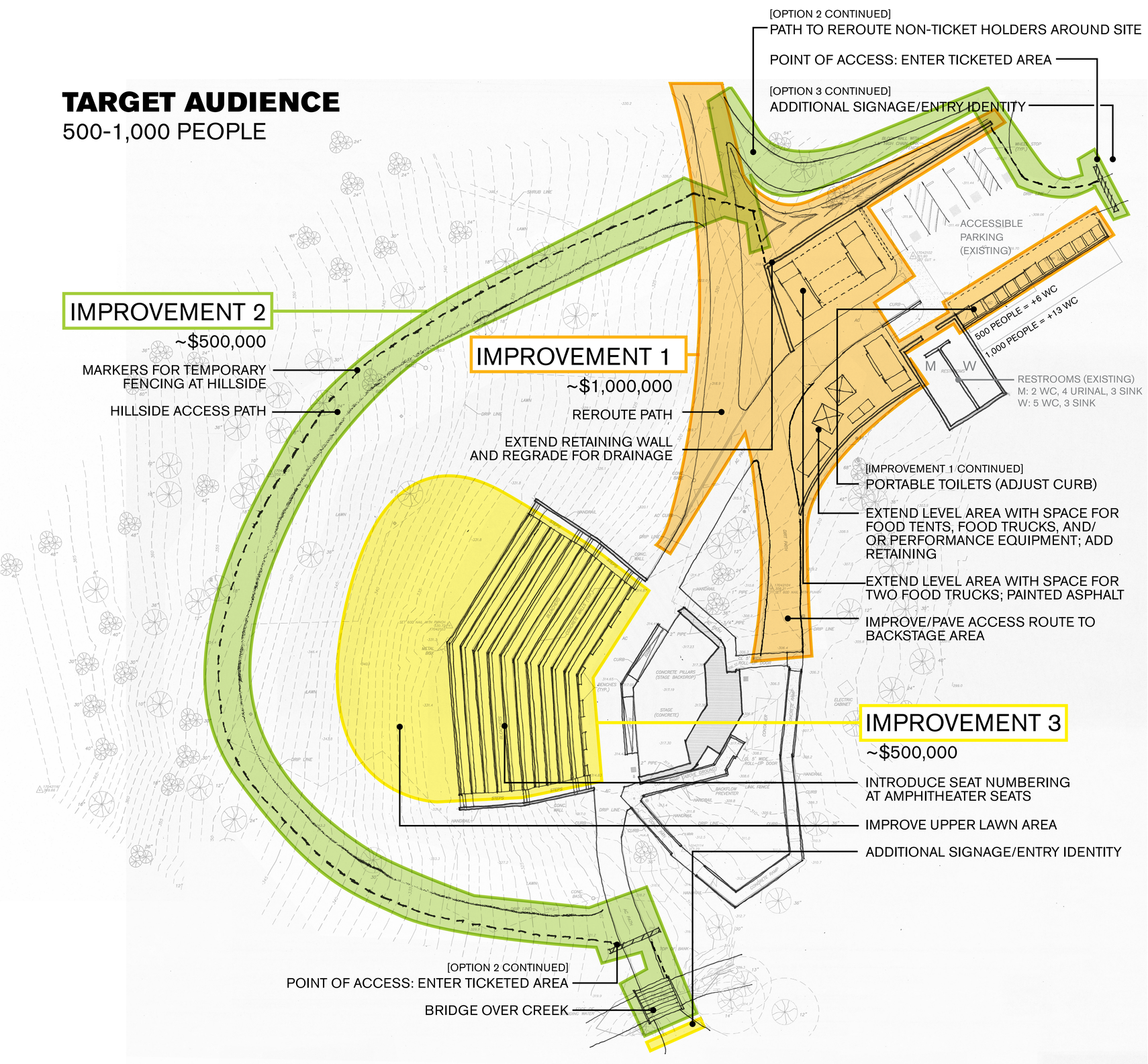

FOOD TRUCK PATIO + PAINTED GROUND SURFACE

SEAT NUMBERING; IMPROVED LAWN AREA



POTENTIAL MODIFICATIONS OF TEMPORARY FENCING MATERIAL

CREEK BRIDGE

NEW SIGNAGE

McLAREN PARK POINTS OF INTEREST

BIKE PARK

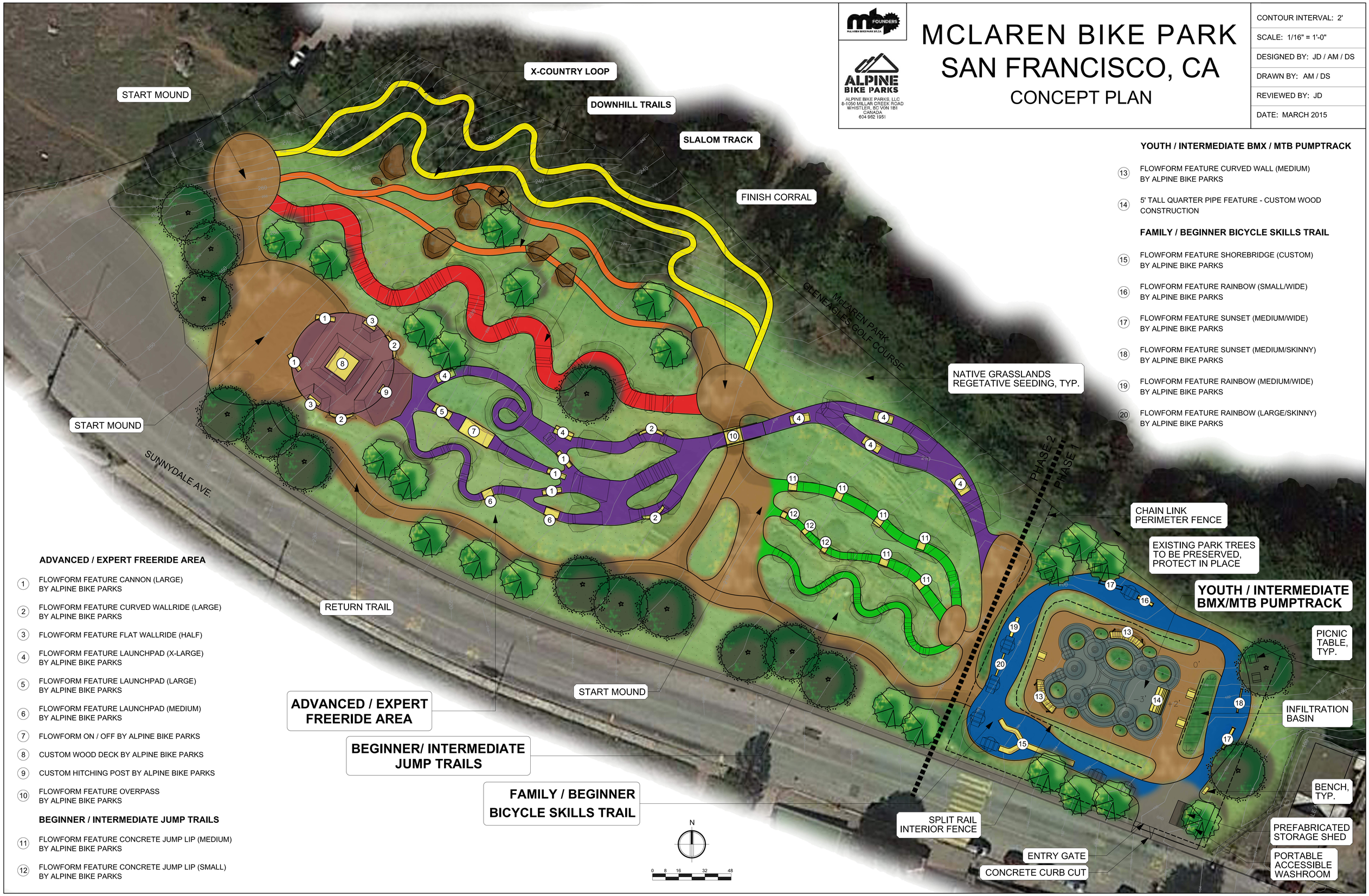

McLAREN PARK POINTS OF INTEREST

McLAREN COMMUNITY GARDEN

Project Scope:

Garden Storage Units
Chain Link Gate to Future Trail
Raised Planter Boxes
Retaining Wall
Chain Link Fence

If Funding Available:

Round Picnic Table
Greenhouse
Gazebo
Bench
Landscaping/Vegetation
Additional Raised Planter Boxes
Potting Table

SAN FRANCISCO PUBLIC WORKS

McLaren Community Garden
Building Design & Construction

Final Schematic Design | 09.19.2016

SAN FRANCISCO
RECREATION
& PARKS